

ORDINANCE 3225

AN ORDINANCE ASSIGNING A ZONING CLASSIFICATION OF R-2 SINGLE-FAMILY MEDIUM DENSITY TO TRACT 1 AND REMAINDER TRACT 1-A OF CERTIFICATE OF SURVEY NO. 4120, LOCATED IN THE SE 1/4 OF SECTION 14, TOWNSHIP 20 NORTH, RANGE 3 EAST, P.M.M., CASCADE COUNTY, MONTANA AND THE ADJOINING RIGHT-OF-WAY OF UPPER RIVER ROAD FROM THE SOUTH PROPERTY LINE OF TRACT 1 TO THE EXISTING CITY LIMITS LINE TO THE NORTH.

* * * * *

WHEREAS, the property owners, Mike and Sheila Staigmiller, and Mark and Mary Staigmiller, have petitioned the City of Great Falls to annex the subject properties, consisting of ±1.23 acres, as legally described above; and,

WHEREAS, Mike and Sheila Staigmiller, and Mark and Mary Staigmiller have petitioned the City of Great Falls to assign a zoning classification of R-2 Single-family Medium Density to Tract 1 and Remainder Tract 1-A of Certificate of Survey No. 4120, upon annexation to the City; and,

WHEREAS, the Great Falls Zoning Commission conducted a public hearing on September 22, 2020, to consider said assignment of zoning of R-2 Single-family Medium Density district and, at the conclusion of said hearing, passed a motion recommending the City Commission assign said zoning to the properties legally described as Tract 1 and Remainder Tract 1-A of Certificate of Survey No. 4120 located in the SE ¼ of Section 14, T20N, R3E, P.M.M., Cascade County, Montana and the adjoining right-of-way of Upper River Road from the south property line of Tract 1 to the existing City limits line to the north; and,

WHEREAS, notice of assigning said zoning classification to the subject properties was published in the *Great Falls Tribune* advising that a public hearing on this zoning designation would be held on the 4th day of November, 2020, before final passage of said Ordinance herein; and,

WHEREAS, following said public hearing, it was found and decided that the assignment of R-2 zoning on said properties meets the Basis of Decision requirements in the Official Code of the City of Great Falls (OCCGF), Section 17.16.40.030, and that the said zoning designation be made.

NOW, THEREFORE, BE IT ORDAINED BY THE CITY COMMISSION OF THE CITY OF GREAT FALLS, MONTANA:

Section 1. It is determined that the herein requested R-2 zoning request meets the criteria and guidelines cited in Mont. Code Ann. §76-2-304, and Section 17.16.40.030 of the OCCGF.

Section 2. That the zoning classification of “R-2 Single-family Medium Density” be assigned to Tract 1 and Remainder Tract 1-A of Certificate of Survey No. 4120 located in the SE ¼ of Section 14, T20N, R3E, P.M.M., Cascade County, Montana and the adjoining right-of-way of Upper River Road from the south property line of Tract 1 to the existing City limits line to the north, subject to the setbacks, and other development standards and by this reference made a part hereof, as well as all other applicable regulatory codes and ordinances.

Section 3. This ordinance shall be in full force and effect thirty (30) days after its passage and adoption by the City Commission.

ACCEPTED by the City Commission of the City of Great Falls, Montana on first reading October 6, 2020.

ADOPTED by the City Commission of the City of Great Falls, Montana on second reading November 4, 2020.

Bob Kelly, Mayor

ATTEST:

Lisa Kunz, City Clerk

(SEAL OF CITY)

APPROVED FOR LEGAL CONTENT:

Sara Sexe, City Attorney

State of Montana)
County of Cascade : ss
City of Great Falls)

I, Lisa Kunz, City Clerk of the City of Great Falls, Montana, do certify that I did post as required by law and as prescribed and directed by the City Commission, Ordinance 3225 on the Great Falls Civic Center posting board and the Great Falls City website.




Lisa Kunz, City Clerk

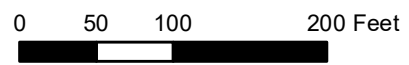
(CITY SEAL)

Exhibit A



Source: Esri, Maxar, GeoEye, Earthstar Geographics, CNES/Airbus DS, USDA, USGS, AeroGRID, IGN, and the GIS User Community

	City Limits
	Ordinance 3225
	Parcels



Date: 9/29/2020
Author: LH, Planning

