

RESOLUTION 9788

A RESOLUTION BY THE CITY COMMISSION OF THE CITY OF GREAT FALLS, MONTANA, TO EXTEND THE BOUNDARIES OF SAID CITY TO INCLUDE TYNDALL ADDITION, PHASE 1, IN THE SE¹/₄SW¹/₄ SECTION 26, TOWNSHIP 21 NORTH, RANGE 3 EAST, P.M.M., CASCADE COUNTY, MONTANA, MORE PARTICULARLY DESCRIBED HEREINBELOW.

* * * * *

WHEREAS, the City of Great Falls is a city incorporated under the laws of the State of Montana, and having a population of more than ten thousand (10,000) is a city of the first class; and,

WHEREAS, there is contiguous to said City, but without the boundaries thereof, certain tracts or parcels of land situated in the County of Cascade, State of Montana, and described as follows:

Tyndall Addition, Phase 1, located in the SE¹/₄SW¹/₄ Section 26, Township 21 North, Range 3 East, P.M.M., Cascade County, Montana, and containing 2.816 acres more or less,

generally as shown on the vicinity map exhibit attached hereto marked Exhibit "A" and by this reference made a part hereof and according to the final plat of Tyndall Addition, Phase 1, filed with the Clerk and Recorder's Office of Cascade County, Montana; and,

WHEREAS, Section 7-2-4601, Montana Code Annotated, provides that whenever the owners of real property contiguous to any incorporated city of the first class petition to have said property made a part of the municipal corporation, such lands may be embraced within the corporate limits thereof and the boundaries of such city of the first class extended so as to include the same; and,

WHEREAS, the owners of the hereinabove described property have submitted a petition to have said property annexed to the City of Great Falls.

NOW, THEREFORE, the City Commission now finds that it is to the best interest of the City of Great Falls and its inhabitants to proceed with the incorporation of said territory into the City of Great Falls; and,

WHEREAS, all of the proceedings herein have been conducted in strict compliance with and in conformity to the law and constitution of the State of Montana, and all conditions, acts, and things required to be done precedent to and in the passage and adoption of this resolution have been properly and legally done, and performed;

NOW, THEREFORE, BE IT RESOLVED BY THE COMMISSION OF THE CITY OF GREAT FALLS, MONTANA;

That the boundaries of the City of Great Falls, Montana, be and the same are hereby extended so as to embrace and include within the corporate limits of said City all of the land hereinabove described, included as: "TYNDALL ADDITION, PHASE 1, IN THE SE¹/₄SW¹/₄ SECTION 26, TOWNSHIP 21 NORTH, RANGE 3 EAST, P.M.M., CASCADE COUNTY, MONTANA."

BE IT FURTHER RESOLVED BY THE COMMISSION OF THE CITY OF GREAT FALLS, MONTANA:

That the Cascade County Clerk and Recorder is hereby authorized and directed to change the appropriate district boundaries of the City of Great Falls, Montana, to include said tract of land; and,

That this Resolution shall become effective from and after the date of the filing of said document in the office of the Cascade County Clerk and Recorder.

PASSED AND ADOPTED by the City Commission of the City of Great Falls, Montana, on this 6th day of January, 2009.

Dona R. Stebbins, Mayor

ATTEST:

Lisa Kunz, City Clerk

(CITY SEAL)

APPROVED FOR LEGAL CONTENT:

David V. Gliko, City Attorney

State of Montana)
County of Cascade :ss
City of Great Falls)

I, Lisa Kunz, City Clerk of the City of Great Falls, Montana, do hereby certify that the foregoing Resolution 9788 was placed on its final passage by the Commission of the City of Great Falls, Montana, at a meeting thereof held on the 6th day of January, 2009, wherein it was approved by said Commission.

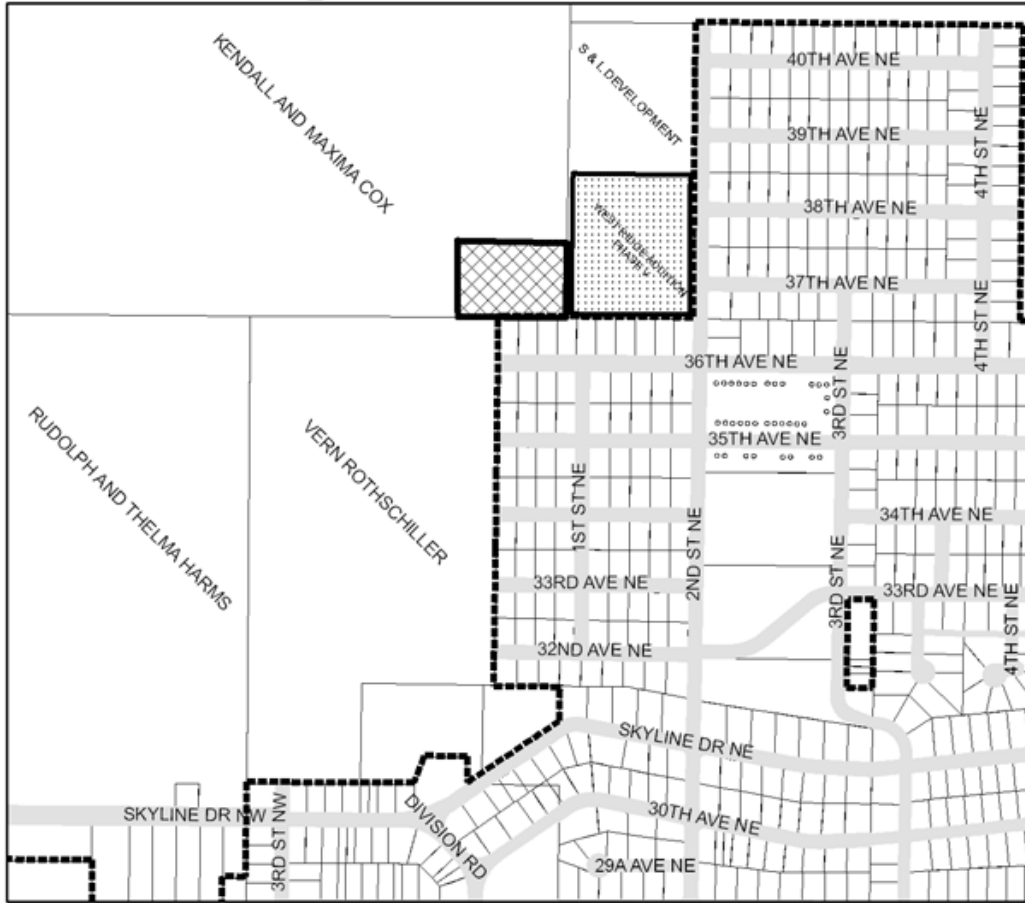
IN WITNESS WHEREOF, I have hereunto set my hand and affixed the Seal of said City this 6th day of January, 2009.


Lisa Kuntz, City Clerk


(CITY SEAL)

EXHIBIT "A"

VICINITY MAP



 FINAL PLAT OF TYNDALL ADDITION PHASE I PROPOSED TO BE ANNEXED TO THE CITY AND ASSIGNED A CITY ZONING CLASSIFICATION OF "R-3" SINGLE-FAMILY HIGH DENSITY DISTRICT UPON ANNEXATION TO THE CITY

 WEST RIDGE ADDITION PHASE V BEING SUBDIVIDED AND ANNEXED BY S & L DEVELOPMENT

 City Limit Boundary

740 370 0 740 Feet

