

RESOLUTION 9756

A RESOLUTION OF INTENTION BY THE CITY COMMISSION OF THE CITY OF GREAT FALLS TO EXTEND THE BOUNDARIES OF SAID CITY TO INCLUDE NINETY-TWO (92) SEPARATE PARCELS OF LAND COMPRISING THE UNINCORPORATED PORTION OF TWO UTILITY CORRIDORS WITHIN HENDERSON HEIGHTS AND NORTH RIVERVIEW TERRACE IN SECTIONS 35 AND 36, TOWNSHIP 21 NORTH, RANGE 3 EAST, P.M.M., CASCADE COUNTY, MONTANA, AND TO DIRECT NOTICE TO BE GIVEN BY THE CITY CLERK AS PROVIDED BY LAW.

* * * * *

WHEREAS, the City of Great Falls is a city incorporated under the laws of the State of Montana, and having a population of more than ten thousand (10,000) is a city of the first class; and,

WHEREAS, there is wholly surrounded by said City, certain tracts or parcels of land situated in the County of Cascade, State of Montana, and described as follows:

Ninety-two (92) separate parcels of land comprising the unincorporated portion of two utility corridors within Henderson Heights and North Riverview Terrace in Sections 35 and 36, Township 21 North, Range 3 East, P.M.M., Cascade County, Montana, and containing 12.76 acres, more or less,

all as shown on the map attached hereto marked Exhibit "A" and by this reference made a part hereof; and,

WHEREAS, Section 7-2-4501 Montana Code Annotated, a city may unilaterally annex properties that are wholly surrounded by the city, upon passing a resolution of intent, giving notice, and passing a resolution of annexation. Upon conducting these actions, wholly surrounded lands are annexed whether or not a majority of the property owners of the areas to be annexed object, such land may be incorporated and included in the municipality to which it is contiguous.

NOW, THEREFORE, BE IT RESOLVED BY THE COMMISSION OF THE CITY OF GREAT FALLS, MONTANA;

That in its judgment it will be to the best interest of said City of Great Falls and the inhabitants thereof, that the boundaries of said City of Great Falls shall be extended so as to include: "THE 92 SEPARATE PARCELS OF LAND COMPRISING THE UNINCORPORATED PORTION OF TWO UTILITY CORRIDORS WITHIN HENDERSON HEIGHTS AND NORTH RIVERVIEW TERRACE IN SECTIONS 35 AND 36, TOWNSHIP 21 NORTH, RANGE 3 EAST, P.M.M., CASCADE COUNTY, MONTANA."

BE IT FURTHER RESOLVED BY SAID CITY COMMISSION: That Tuesday, the 5th day of August, 2008, at 7:00 P.M., in the Commission Chambers at the Great Falls Civic Center, Great Falls, Montana, be and the same is hereby set as the time and place for a public hearing at which time the Great Falls City Commission shall hear all persons and all things relative to the proposed annexation of "THE 92 SEPARATE PARCELS OF LAND COMPRISING THE UNINCORPORATED PORTION OF TWO UTILITY CORRIDORS WITHIN HENDERSON HEIGHTS AND NORTH RIVERVIEW TERRACE

IN SECTIONS 35 AND 36, TOWNSHIP 21 NORTH, RANGE 3 EAST, P.M.M., CASCADE COUNTY, MONTANA.”

BE IT FURTHER RESOLVED BY SAID CITY COMMISSION that the City Clerk of said City shall, at the aforesaid public hearing before the said City Commission and after expiration of a twenty (20) day period following the first publication of notice of passage of this Resolution, lay before the City Commission all communications in writing by her so received pertaining to said annexation.

PASSED AND ADOPTED by the City Commission of the City of Great Falls, Montana, on this 1st day of July, 2008.

Dona R. Stebbins, Mayor

ATTEST:

Lisa Kunz, City Clerk

(CITY SEAL)

APPROVED FOR LEGAL CONTENT:

David V. Gliko, City Attorney

State of Montana)
County of Cascade :ss
City of Great Falls)

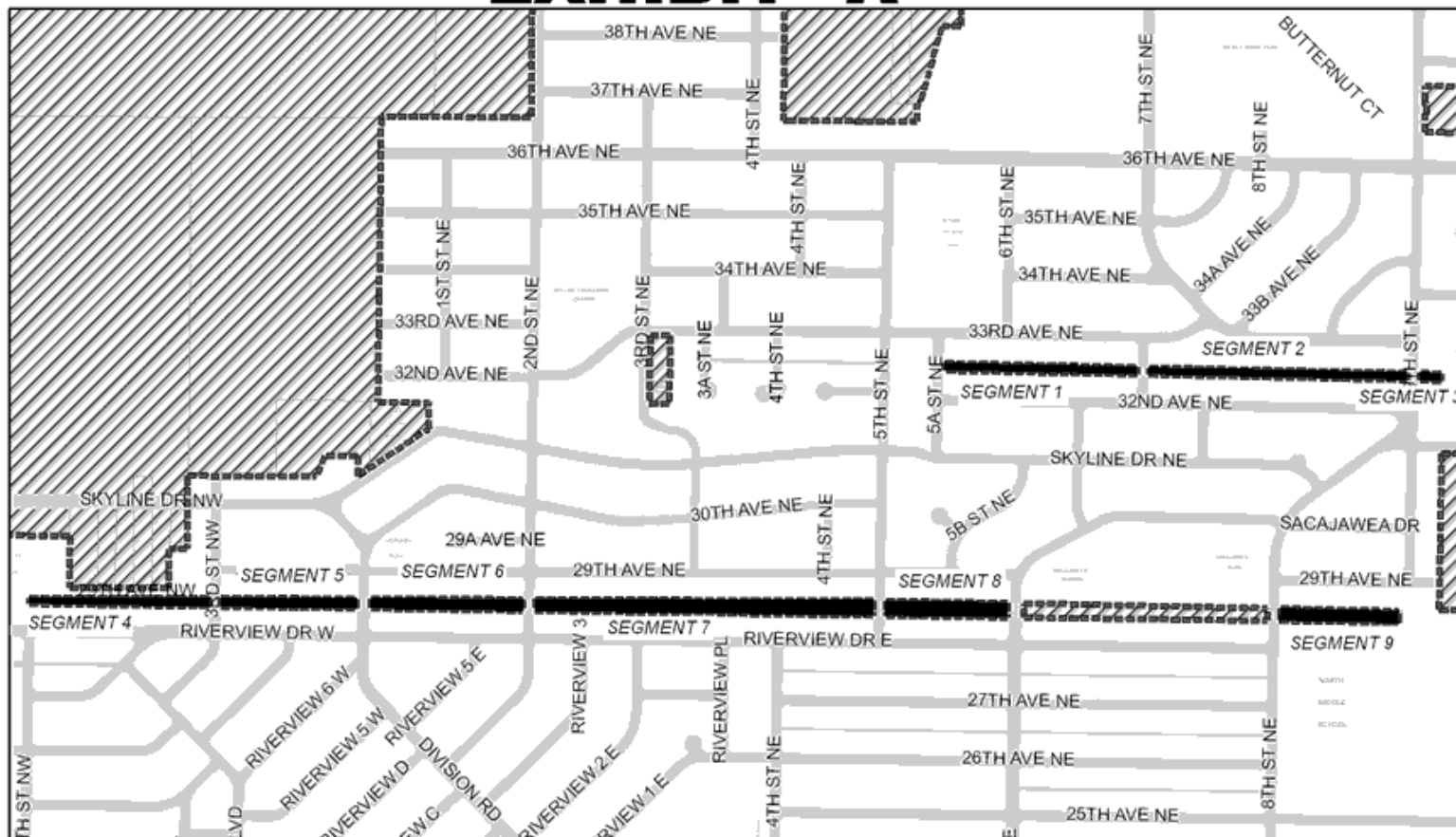
I, Lisa Kunz, City Clerk of the City of Great Falls, Montana, do hereby certify that the foregoing Resolution 9756 was placed on its final passage by the Commission of the City of Great Falls, Montana, at a meeting thereof held on the 1st day of July, 2008, wherein it was approved by said Commission.




IN WITNESS WHEREOF, I have hereunto set my hand and affixed the Seal of said City this 1st day of July, 2008.

Lisa Kuntz, City Clerk

(CITY SEAL)

EXHIBIT "A"



-  NINE SEGMENTS OF TWO UTILITY CORRIDORS PROPOSED TO BE ANNEXED INTO THE CITY OF GREAT FALLS AND ASSIGNED A CITY ZONING CLASSIFICATION COMPARABLE TO ABUTTING INCORPORATED PROPERTIES
-  TRACTS OF LAND OUTSIDE CITY
-  CITY LIMITS

