

RESOLUTION 9697

A RESOLUTION BY THE CITY COMMISSION OF THE CITY OF GREAT FALLS, MONTANA, TO EXTEND THE BOUNDARIES OF SAID CITY TO INCLUDE MARKS T AND IA, SECTION 15, TOWNSHIP 20 NORTH, RANGE 3 EAST, P.M.M., CASCADE COUNTY, MONTANA; ALL AS SHOWN ON THE MAP ATTACHED HERETO MARKED EXHIBIT "A" AND BY THIS REFERENCE MADE A PART HEREOF.

* * * * *

WHEREAS, the City of Great Falls is a city incorporated under the laws of the State of Montana, and having a population of more than ten thousand (10,000) is a city of the first class; and,

WHEREAS, there is contiguous to said City, but without the boundaries thereof, certain tracts or parcels of land situated in the County of Cascade, State of Montana, and described as follows:

Marks T and IA, Section 15, Township 20 North, Range 3 East, P.M.M.,
Cascade County, Montana, and containing 0.496 acres, more or less,

as shown on the map attached hereto marked Exhibit "A" and by this reference made a part hereof;

and,

WHEREAS, on February 21, 2006, the Great Falls City Commission adopted Ordinance 2930 regarding the annexation of parcels that receive water and/or sewer services and are currently outside the City limits; and,

WHEREAS, pursuant to 69-7-201, MCA, it is the opinion of the Montana Attorney General that a City may require the annexation of parcels located outside the city limits receiving water and/or sewer services as a condition for the continuation of such utility services to said parcels, 46 Op. Atty. Gen. No. 12 (1995); and,

WHEREAS, Casey and Lisa Schearer, Owners of record, have provided written consent to annex said property into the City of Great Falls, as a condition for the continuation of City water and sewer services in accordance with City Ordinance 2930;

NOW, THEREFORE, the City Commission now finds that it is to the best interest of the City of Great Falls and its inhabitants to proceed with the incorporation of said territory into the City of Great Falls; and,

WHEREAS, all of the proceedings herein have been conducted in strict compliance with and in conformity to the law and constitution of the State of Montana, and all conditions, acts, and things required to be done precedent to and in the passage and adoption of this resolution have been properly and legally done, and performed;

NOW, THEREFORE, BE IT RESOLVED BY THE COMMISSION OF THE CITY OF GREAT FALLS, MONTANA;

That the boundaries of the City of Great Falls, Montana, be and the same are hereby extended so as to embrace and include within the corporate limits of said city all of the land hereinabove described, included as: "MARKS T AND IA, SECTION 15, TOWNSHIP 20 NORTH, RANGE 3 EAST, P.M.M., CASCADE COUNTY, MONTANA."

BE IT FURTHER RESOLVED BY THE COMMISSION OF THE CITY OF GREAT FALLS, MONTANA:

That the Cascade County Clerk and Recorder is hereby authorized and directed to change the appropriate district boundaries of the City of Great Falls, Montana, to include said tracts of land; and,

That this Resolution shall become effective from and after the date of the filing of said document in the office of the Cascade County Clerk and Recorder.

PASSED AND ADOPTED by the City Commission of the City of Great Falls, Montana, on this 6th day of November, 2007.

Dona R. Stebbins, Mayor

ATTEST:

Lisa Kunz, City Clerk

(SEAL OF CITY)

APPROVED FOR LEGAL CONTENT:

David V. Gliko, City Attorney

State of Montana)
County of Cascade :ss
City of Great Falls)

I, Liza Kunz, City Clerk of the City of Great Falls, Montana, do hereby certify that the foregoing Resolution 9697 was placed on its final passage by the Commission of the City of Great Falls, Montana, at a meeting thereof held on the 6th day of November, 2007, wherein it was approved by said Commission.

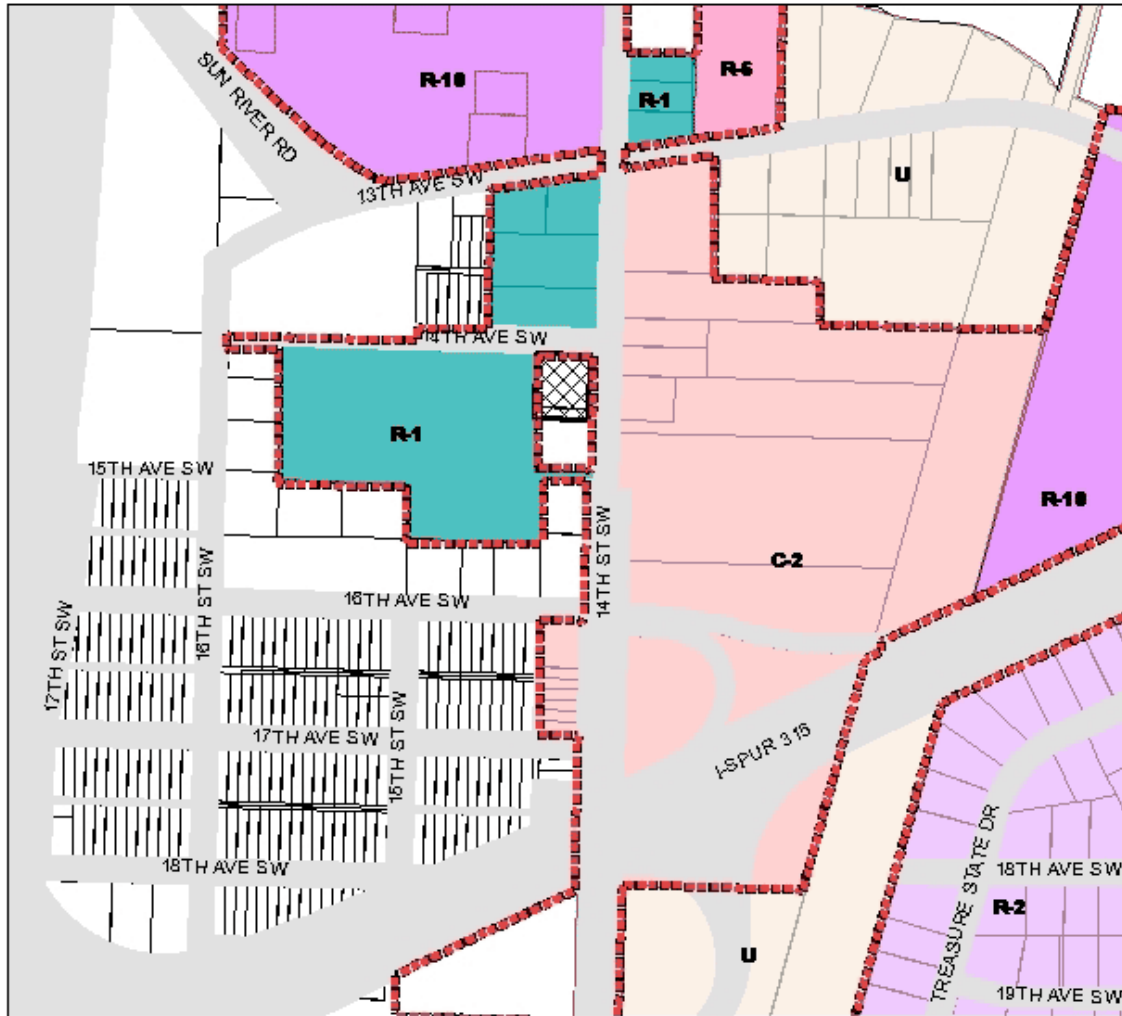
IN WITNESS WHEREOF, I have hereunto set my hand and affixed the Seal of said City this 6th day of November, 2007.










Lisa Kunz, City Clerk

(SEAL OF CITY)

EXHIBIT "A"

VICINITY/ZONING MAP



- | | |
|---|--|
|  | MARK T AND IA, SEC 15, T20N, R3E, CASCADE COUNTY, MONTANA PROPOSED TO BE ANNEXED INTO THE CITY OF GREAT FALLS AND ASSIGNED A ZONING CLASSIFICATION OF R-1 SINGLE-FAMILY SUBURBAN |
|  | City Limits |
|  | R-1 Single-family suburban |
|  | R-2 Single-family medium density |
|  | R-6 Multi-family high density |
|  | R-10 Mobile home park |
|  | C-2 General commercial |
|  | U Unincorporated enclaves |
|  | Tracts of land outside City |

