

RESOLUTION NO. 9608

A RESOLUTION OF INTENTION BY THE CITY COMMISSION OF THE CITY OF GREAT FALLS, MONTANA, TO EXTEND THE BOUNDARIES OF SAID CITY TO INCLUDE PARCEL MARK NO. 1B IN SECTION 16, TOWNSHIP 20 NORTH, RANGE 4 EAST, P.M.M., CASCADE COUNTY, MONTANA AND DIRECTING NOTICE TO BE GIVEN BY THE CITY CLERK AS PROVIDED BY LAW.

* * * * *

WHEREAS, the City of Great Falls is a city incorporated under the laws of the State of Montana, and having a population of more than ten thousand (10,000) is a city of the first class; and

WHEREAS, the following described unincorporated properties are wholly surrounded by said City of Great Falls:

A tract of land in the Northwest Quarter (NW¹/₄) of Section 16, Township 20 North, Range 4 East, P.M.M., Great Falls, Cascade County, Montana, more particularly described as follows:

Beginning at the Southwest corner of Lot 21, Block 7, Sunrise Terrace Addition to the City of Great Falls, the True Point of Beginning; thence North 89°32' 15" East 160.79 feet; thence South 0°06'15" West 113.22 feet; thence North 89°51'45" West 192.77 feet; thence North 0°06'15" East 111.23 feet; thence North 89°32'15" East, 32.0 feet to the True Point of Beginning, containing in all 0.50 acres more or less; all as described on a Quit Claim Deed file as Reel 179, Document 688, January 15, 1986, in the Clerk and Recorder's Office of Cascade County, Montana; and

WHEREAS, Section 7-2-4501, Montana Code Annotated, provides a city may include as part of the city any platted or unplatted tract or parcel of land that is wholly surrounded by the city; and

NOW, THEREFORE, BE IT RESOLVED BY THE COMMISSION OF THE CITY OF GREAT FALLS, MONTANA

That in its judgment it will be in the best interest of said City of Great Falls and the inhabitants thereof, that the boundaries of said City of Great Falls shall be extended so as to include: PARCEL MARK NO. 1B IN SECTION 16, TOWNSHIP 20 NORTH, RANGE 4 EAST, P.M.M., GREAT FALLS, CASCADE COUNTY, MONTANA; and

BE IT FURTHER RESOLVED BY SAID CITY COMMISSION that on Tuesday, the 3rd day of October, 2006, at 7:00 P.M. in the Commission Chambers of the Civic Center, Great Falls, Montana, be and the same is hereby set as the time and place at which the City Commission shall hear all persons relative to the proposed annexation of PARCEL MARK NO. 1B IN SECTION 16, TOWNSHIP 20 NORTH, RANGE 4 EAST, P.M.M., GREAT FALLS, CASCADE COUNTY, MONTANA; and

BE IT FURTHER RESOLVED BY SAID CITY COMMISSION that the City Clerk of the City shall at the aforesaid public hearing before the said City Commission and after expiration of a twenty (20) day period following the publication of notice of passage of said Resolution, lay before the City Commission all communications in writing by her so received pertaining to said annexation.

PASSED AND ADOPTED by the City Commission of the City of Great Falls, Montana, on this 5th day of September, 2006.

Dona R. Stebbins, Mayor

ATTEST:

Peggy J. Bourne, City Clerk

(SEAL OF CITY)

APPROVED FOR LEGAL CONTENT:

David V. Gliko, City Attorney

State of Montana)
County of Cascade :ss
City of Great Falls)

I, Peggy J. Bourne, City Clerk of the City of Great Falls, Montana, do hereby certify that the foregoing Resolution No. 9608 was placed on its final passage by the Commission of the City of Great Falls, Montana, at a meeting thereof held on the 5th day of September, 2006, wherein it was approved by said City Commission.

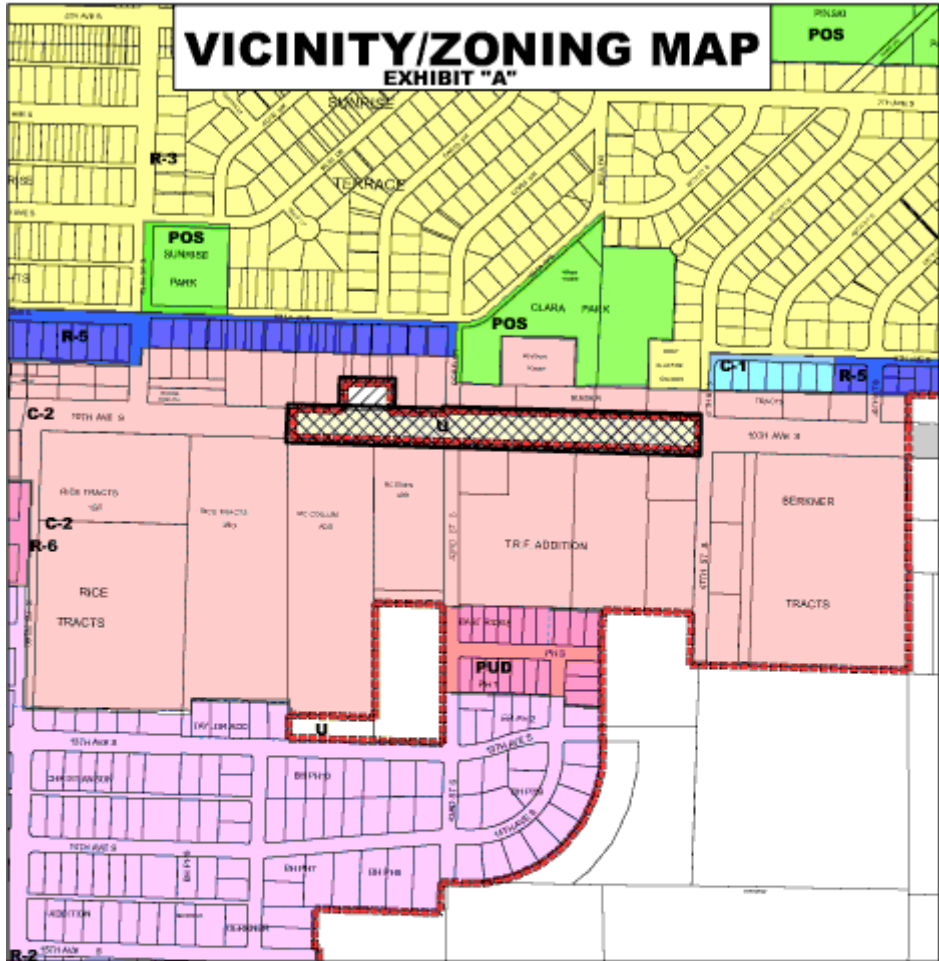
IN WITNESS WHEREOF, I have hereunto set my hand and affixed the Seal of said City this 5th day of September, 2006.
















Peggy J. Bourne, City Clerk

(SEAL OF CITY)

VICINITY/ZONING MAP

EXHIBIT "A"



-  MARK 1B, SEC 16, T20N, R4E PROPOSED TO BE ANNEXED INTO THE CITY
-  PORTION OF STATE HIGHWAY 87, (10TH AVENUE SOUTH) PROPOSED TO BE ANNEXED INTO THE CITY
-  TRACTS OF LAND OUT OF CITY LIMITS
-  SUBDIVISION BOUNDARY
-  CITY LIMITS BOUNDARY
-  C-1 Neighborhood commercial
-  C-2 General commercial
-  POS Parks and Open Space
-  PUD Planned unit development
-  U Unincorporated Enclaves
-  STREETS
-  R-2 Single-family medium density
-  R-3 Single-family high density
-  R-5 Multi-family medium density
-  R-6 Multi-family high density

