

## RESOLUTION NO. 9305

### A RESOLUTION OF INTENT TO MODIFY SPECIAL LIGHTING DISTRICT – RESIDENTIAL LIGHTING “SLD-R” NO. 1296

#### WHEREAS:

- A. The City Commission of the City of Great Falls, Montana, finds it advantageous and convenient to add one light and to modify the boundaries of Special Lighting District– Residential Lighting “SLD-R” No. 1296 for assessment and other administrative purposes within said district and;
- B. All six thousand four hundred and sixty-five (6,465) light fixtures, poles, and wiring, existing and proposed are of similar size, type, and material and;
- C. That the newly modified boundaries of the Special Lighting District– Residential Lighting “SLD-R” No. 1296 are as indicated in bold in Section #16 and are shown on the attached Exhibit “R2003” with Modification Exhibit “R2003-1” (Heren Park area) and;
- D. That the removed boundaries of Special Lighting District– Residential Lighting “SLD-R” No. 1296 are indicated in Section #19 and are shown on the attached Exhibit “R2003” with Modification Exhibit “R2003-2” (North Industrial Park area), and are hereby declared to be further defined as follows:

#### Section #1:

Beginning at a point on the west boundary line of 1<sup>st</sup> Supplement to Sunset Addition, 150’ north of the north R/W line of 5<sup>th</sup> Avenue SW; thence easterly along a line 150’ north of and parallel to the north R/W line of 5<sup>th</sup> Avenue SW to a point 150’ northwest of the northwest R/W line of Sunset Road; thence northeasterly along a line 150’ northwest of and parallel to the northwest R/W line of Sunset Road to a point 150’ west of the west R/W line of 18<sup>th</sup> Street SW; thence northerly along a line 150’ west of and parallel to the west R/W line of 18<sup>th</sup> Street SW to a point 150’ south of the south R/W line of 3<sup>rd</sup> Avenue SW; thence westerly along a line 150’ south of and parallel to the south R/W line of 3<sup>rd</sup> Avenue SW to the center line of 20<sup>th</sup> Street; thence northerly along the center line of 20<sup>th</sup> Street to a point 150’ north of the north R/W line of 3<sup>rd</sup> Avenue SW; thence easterly along a line 150’ north of and parallel to the north R/W line of 3<sup>rd</sup> Avenue SW to a point 150’ west of the west R/W line of 18<sup>th</sup> Street SW; thence northerly along a line 150’ west of and parallel to the west R/W line of 18<sup>th</sup> Street SW to a point 150’ south of the south R/W line of Central Avenue West; thence easterly along a line 150’ south of and parallel to the south R/W line of Central Avenue West to a point 150’ east of the east R/W line of 18<sup>th</sup> Street SW; thence southerly along a line 150’ east of and parallel to the east R/W line of 18<sup>th</sup> Street SW to a point 150’ north of the north R/W line of 3<sup>rd</sup> Avenue SW; thence easterly along a line 150’ north of and parallel to the north R/W line of 3<sup>rd</sup> Avenue SW to the center line of 14<sup>th</sup> Street SW; thence southerly along the center line of 14<sup>th</sup> Street SW to a point 150’ south of the south R/W line of

3<sup>rd</sup> Avenue SW; thence westerly along a line 150' south of and parallel to the south R/W line of 3<sup>rd</sup> Avenue SW

to a point 150' east of the east R/W line of 18<sup>th</sup> Street SW; thence southerly along a line 150' east of and parallel to the east R/W line of 18<sup>th</sup> Street SW to a point 150' southeast of the extended southeast R/W line of Sunset Road; thence southwesterly along a line 150' southeast of and parallel to the southeast R/W line of Sunset Road to a point 150' east of the east R/W line of 19<sup>th</sup> Street SW; thence southerly along a line 150' east of and parallel to the east R/W line of 19<sup>th</sup> Street SW to the south R/W line of 5<sup>th</sup> Avenue SW; thence westerly along the south R/W line of 5<sup>th</sup> Avenue SW to the east boundary line of the 1<sup>st</sup> Supplement to Sunset Addition; thence southerly along said east boundary line to the southeast corner of said addition; thence westerly along the south boundary line of said addition to the southwest corner of said addition; thence northerly along the west boundary line of said addition to a point 150' north of the north R/W line of 5<sup>th</sup> Avenue SW and the point of beginning.

### **Section #2:**

Beginning at a point on the center line of 22<sup>nd</sup> Street SW 150' south of the south R/W line of Central Avenue West; thence westerly along a line 150' south and parallel to the south R/W line of Central Avenue West to a point 150' west of the west R/W of 22<sup>nd</sup> Street SW; thence southerly along a line 150' west of and parallel to the west R/W line of 22<sup>nd</sup> Street to a point 150' south of the south R/W line of 1<sup>st</sup> Avenue SW extended; thence easterly along a line 150' south of and parallel to the south R/W line of 1<sup>st</sup> Avenue SW extended to the center line of 20<sup>th</sup> Street; thence northerly along the center line of 20<sup>th</sup> Street SW to a point 150' north of the north R/W line of 1<sup>st</sup> Avenue SW; thence westerly along a line 150' north of and parallel to the north R/W line of 1<sup>st</sup> Avenue SW to a point 150' east of the east R/W line of 22<sup>nd</sup> Street; thence northerly along a line 150' east of and parallel to the east R/W line of 22<sup>nd</sup> Street to a point 150' south of the south R/W line of Central Avenue West; thence westerly along a line 150' south of and parallel to the south R/W line of Central Avenue West to the center line of 22<sup>nd</sup> Street SW and the point of beginning.

### **Section #3:**

Beginning at the intersection of the center lines of Ferguson Drive and Alpine Drive; thence northerly along the center line of Ferguson Drive to the extended north boundary line of Lot 1, Block 1, Meadowlark Addition 1; thence westerly along the extended north boundary lines of Lots 1 through 9, Block 1, Meadowlark Addition 1 to the west boundary line of Lot 9; thence southerly along the west boundary lines of Lot 9 to the southwest corner of Lot 9, Block 2, Meadowlark Addition 1; thence easterly along the south boundary lines of Lots 9 through 1, Block 2, Meadowlark Addition 1 to the center line of Ferguson Drive; thence northerly along the center line of Ferguson Drive to the center line of Alpine Drive and the point of beginning.

**Section #4:**

Beginning at the intersection of the center lines of Fox Farm Road and Adobe Drive; proceed east along the center line of Adobe Drive to the center line of Linden Drive; thence northerly along the center line of Linden Drive to the center line of Park Garden Road; thence easterly along the center line of Park Garden Road to the extended east boundary line of Fox Farm Addition #4; thence southerly along the east boundary line of Fox Farm Addition #4 to the southeast corner of Fox Farm Addition #4; thence westerly along the south boundary line of Fox Farm Addition #4 to the center line of Coyote Lane; thence northerly along the center line of Coyote Lane to the extended south boundary line of Lot 25, Block 2, Fox Farm Addition #4; thence westerly along the extended south boundary line of Fox Farm Addition #4 to the center line of Fox Farm Road; thence northerly along the center line of Fox Farm Road to the center line of Adobe Drive and the point of beginning.

**Section #5:**

Beginning at the center lines of Juniper Avenue and Fox Farm Road; proceed north along the center line of Fox Farm Road to the center line of Alder Drive; thence easterly along the center line of Alder Drive to an extended point 150' west of the R/W line of Meadowlark Drive; thence northeasterly along a line 150' west of the west R/W line of Meadowlark Drive to the south property line of Lot 15, Block 1, Country Club Addition; thence northwesterly along the south property line of Lot 15 to the northwest corner of Lot 15, Block 1, Country Club Addition; thence northeasterly along the north property lines of Lots 15 through 1, Block 1, Country Club Addition to the northeast corner of Lot 1; thence southeasterly along the east boundary lines of Lot 1, Block 1 and Lot 1, Block 2, Country Club Addition; thence southwesterly along the south property lines of Lots 1 through 23 of Block 2, Country Club Addition to the north R/W line of Alder Drive; thence southeasterly along the east R/W line of Alder Drive to the center line of Juniper Drive; thence west along the center line of Juniper Drive to the center line of Fox Farm Road and the point of beginning.

**Section #6:**

Beginning at the intersection of the center lines of Park Garden Road and Linden Drive; proceed northeasterly along the center line of Linden Drive to the center line of Alder Drive; thence south along the center line of Alder Drive to the extended north property line of Lot 1, Block 13, Country Club Addition; thence northeasterly along the north property lines of Lots 1 through Lot 12; thence southerly along the east property lines of Lots 12 through Lots 16, Country Club Addition; thence westerly along the north property line of Lots 22 and 23; thence northwesterly along the north property line of Lot 21 to the south property line of Lot 18; thence southwesterly along the south property lines of Lots 18 through 20, Block 13, Country Club Addition to the center line of Park Garden Road; thence westerly along the center line of Park Garden Road to the center line of Linden Drive and the point of beginning.

**Section #7:**

Beginning at the intersection of the center lines of 24<sup>th</sup> Avenue SW and Fox Farm Road; proceed south along the center line of Fox Farm Road to the extended south property line of Lot 8, Block 1A, Grande Vista Addition; thence westerly along the south property lines of Lots 5-8, Block 1A, Grande Vista; thence continuing westerly along the south property lines of Lots 1 and 12, Block 2, Grande Vista; thence continuing westerly along the south property lines of Lots 1 and 23, Block 9, Grande Vista 1<sup>st</sup>; thence continuing westerly along the south property lines of Lots 1 and 33, Block 12, Grande Vista 1<sup>st</sup>; thence continuing westerly along the south property lines Lot 1, Block 13, Grande Vista 1<sup>st</sup>; thence continuing westerly along the south property lines and Lot 1, Block 1, Grande Vista 2<sup>nd</sup>; thence continuing westerly along the south property lines of Lots 1-5, Block 5, Grande Vista 2<sup>nd</sup>; thence continuing westerly along the south property lines of Lots 20, 22, 24 and 26, Block 3, Grande Vista 2<sup>nd</sup>; thence continuing westerly through Lot 18 to the west boundary line of Grande Vista 2<sup>nd</sup>; thence northwesterly along the west boundary line of Lot 18 to the center line of Flood Road; thence northeasterly along the center line of Flood Road to the extended west boundary line of Montana Addition; thence northerly along the west boundary line of Montana Addition to the northwest corner of Lot 8, Block 13, Montana Addition; thence westerly along the south property line of Lot 9; thence northeasterly along the west boundary line of the Montana Addition to the northwest corner of Lot 14, Block 2, Montana Addition; thence northeasterly along the north boundary line of the Montana Addition to the extended east property line of Lot 13, Block 1, Montana Addition; thence southerly along the east property lines of Lots 3-13, Montana Addition to the center line of 18<sup>th</sup> Avenue SW; thence westerly along the center line of 18<sup>th</sup> Avenue SW to the extended east property line of Lot 19, Block 5, Montana Addition; thence southerly along the east property lines of Lots 2-19 to the center line of 24<sup>th</sup> Avenue SW; thence easterly along the center line of 24<sup>th</sup> Avenue SW to the center line of Fox Farm Road and the point of beginning.

#### **Section #8:**

Beginning at the intersection of the center line of the Northwest Bypass and the east R/W line of 9<sup>th</sup> Street NW; proceed south along the east R/W line of 9<sup>th</sup> Street NW to the extended north property line of Lot 2A, Block 1, Fair Acreage Tracts; thence easterly along the north property lines of Lots 2A-5A to the center line of 6<sup>th</sup> Street NW; thence southeasterly along the center line of 6<sup>th</sup> Street NW to the extended south property line of Lot 6B, Block 2, Fair Acreage Tracts; thence westerly along the south property lines of Lots 6B-1B to the east R/W line of 9<sup>th</sup> Street NW; thence southerly along the east R/W line of 9<sup>th</sup> Street NW to the extended north property line of Lot 1A, Block 3, Fair Acreage Tracts; thence easterly along the north property lines of Lots 1A-2C, Block 3, Fair Acreage Tracts to the east property line of Lot 2C; thence southerly along the extended east property line of Lot 2C to the extended center line of 4<sup>th</sup> Alley SW; thence easterly along the extended center line of 4<sup>th</sup> Alley SW to the center line of 6<sup>th</sup> Street NW; thence southerly along the center line of 6<sup>th</sup> Street NW to the extended center line of 3<sup>rd</sup> Alley NW; thence westerly along the extended center line of 3<sup>rd</sup> Alley NW to the east R/W line of 9<sup>th</sup> Street NW; thence southerly along the east R/W line of 9<sup>th</sup> Street NW to the center line of 1<sup>st</sup> Alley NW; thence westerly along the center line of 1<sup>st</sup> Alley NW to the

center line of 13<sup>th</sup> Street NW; thence northerly along the center line of 13<sup>th</sup> Street NW to the center line of 1<sup>st</sup> Avenue NW; thence easterly along the center line of 1<sup>st</sup> Avenue NW to the center line of 11<sup>th</sup> Street NW; thence northerly along the center line of 11<sup>th</sup> Street NW to the center line of 2<sup>nd</sup> Alley NW; thence easterly along the center line of 2<sup>nd</sup> Alley NW to the center line of 10<sup>th</sup> Street NW; thence northerly along the center line of 10<sup>th</sup> Street NW to the center line of 3<sup>rd</sup> Alley NW; thence westerly along the center line of 3<sup>rd</sup> Alley NW to the center line of 11<sup>th</sup> Street NW; thence northerly along the center line of 11<sup>th</sup> Street NW to the center line of 3<sup>rd</sup> Avenue NW; thence westerly along the center line of 3<sup>rd</sup> Avenue NW to the center line of 13<sup>th</sup> Street NW; thence southerly along the center line of 13<sup>th</sup> Street NW to the center line of 2<sup>nd</sup> Alley NW; thence westerly along the center line of 2<sup>nd</sup> Alley NW to the center line of Vaughn Road; thence northwesterly along the center line of Vaughn/Watson Coulee Road to the center line of 6<sup>th</sup> Alley NW; thence easterly along the center line of 6<sup>th</sup> Alley NW to the center line of 16<sup>th</sup> Street NW; thence northerly along the center line of 16<sup>th</sup> Street NW to the center line of 8<sup>th</sup> Avenue NW; thence easterly along the center line of 8<sup>th</sup> Avenue NW to the extended west property line of Lot 1, Block 12, Bloomingdale Addition; thence northerly along the west property line of Lot 1 to the center line of NW Bypass; thence easterly along the center line of NW Bypass to the extended east R/W line of 9<sup>th</sup> Street NW the point of beginning.

#### **Section #9:**

Beginning at the intersection of the center lines of 6<sup>th</sup> Street SW and 10<sup>th</sup> Avenue SW; thence northerly along the center line of 6<sup>th</sup> Street SW to a point 100' north of the north R/W line of 10<sup>th</sup> Avenue SW; thence westerly along a line 100' north of and parallel to the north R/W line of 10<sup>th</sup> Avenue SW to the east Burlington Northern Railroad property line; thence southwesterly along the extended east Burlington Northern Railroad property line to a point 100' south of the University Sections north boundary line; thence easterly along a line 100' south of and parallel to the University Sections north boundary line to the University Sections east boundary line; thence easterly along a line 100' south of and parallel to the south R/W line of 10<sup>th</sup> Avenue SW to the center line of 6<sup>th</sup> Street SW; thence northerly along the center line of 6<sup>th</sup> Street SW to the center line of 10<sup>th</sup> Avenue SW and the point of beginning.

#### **Section #10:**

Beginning at the intersection of the center line of 1<sup>st</sup> Alley SW and 12<sup>th</sup> Street SW; proceed east along the center line of 1<sup>st</sup> Alley SW to the center line of 3<sup>rd</sup> Street SW; thence southwesterly along the center line of 3<sup>rd</sup> Street SW to the center line of 6<sup>th</sup> Alley SW; thence westerly along the center line of 6<sup>th</sup> Alley SW to the center line of 6<sup>th</sup> Street SW; thence northerly along the center line of 6<sup>th</sup> Street SW to the center line of 5<sup>th</sup> Avenue SW; thence westerly along the center line of 5<sup>th</sup> Avenue SW to the center line of 7<sup>th</sup> Street SW; thence northerly along the center line of 7<sup>th</sup> Street SW to the center line of 5<sup>th</sup> Alley SW; thence westerly along the center line of 5<sup>th</sup> Alley SW to the center line of 8<sup>th</sup> Street SW; thence northerly along the center line of 8<sup>th</sup> Street SW to the center line of 4<sup>th</sup> Avenue SW; thence westerly along the center line of 4<sup>th</sup> Avenue SW to the center line of 9<sup>th</sup> Street SW; thence

northerly along the center line of 9<sup>th</sup> Street SW to the center line of 4<sup>th</sup> Alley SW; thence westerly along the center line of 4<sup>th</sup> Alley SW to west boundary line of the 6<sup>th</sup> Addition to Great Falls; thence northwesterly along the west boundary line of the 6<sup>th</sup> Addition to Great Falls to the center line of 11<sup>th</sup> Street SW; thence northerly along the center line of 11<sup>th</sup> Street SW to the center line of 3<sup>rd</sup> Alley SW; thence westerly along the center line of 3<sup>rd</sup> Alley SW to the west boundary line of the 6<sup>th</sup> Addition to Great Falls; thence northwesterly along the west boundary line of the 6<sup>th</sup> Addition to Great Falls to the center line of 13<sup>th</sup> Street SW; thence northerly along the center line of 13<sup>th</sup> Street SW to the center line of 2<sup>nd</sup> Alley SW; thence easterly along the center line of 2<sup>nd</sup> Alley SW to the center line of 12<sup>th</sup> Street SW; thence northerly along the center line of 12<sup>th</sup> Street SW to the center line of 1<sup>st</sup> Alley SW and the point of beginning.

### **Section #11:**

Beginning at the intersection of the center line of Riverview 6 West and the north boundary line of North Riverview Terrace 2<sup>nd</sup>; proceed east along the north boundary lines of North Riverview Terrace 2<sup>nd</sup> and the north boundary line of North Riverview Terrace 4<sup>th</sup> to the center line of 8<sup>th</sup> Street NE; thence southerly along the center line of 8<sup>th</sup> Street NE to the extended center line of 25<sup>th</sup> Alley NE; thence westerly along the center line of 25<sup>th</sup> Alley NE to the center line of 6<sup>th</sup> Street NE; thence southerly along the center line of 6<sup>th</sup> Street NE to the center line of Smelter Avenue NE; thence westerly along the center line of Smelter Avenue NE to the extended west boundary line of North Riverview Terrace 3<sup>rd</sup>; thence northerly along the west boundary line of North Riverview Terrace 3<sup>rd</sup> to a point 100' south of the south R/W line of 23<sup>rd</sup> Avenue NE; thence westerly along a line 100' south of and parallel to the south R/W line of 23<sup>rd</sup> Avenue NE to the intersection of said line with the extended west boundary line of Gallatin Park; thence northerly along the extended west boundary line of Gallatin Park to the south R/W line of 23<sup>rd</sup> Avenue NE; thence westerly along the south R/W line of 23<sup>rd</sup> Avenue NE to the center line of Division Road; thence southerly along the center line of Division Road to the center line of Smelter Avenue NW; thence westerly along the center line of Smelter Avenue NW to the center line of 2<sup>nd</sup> Street NW; thence southerly along the center line of 2<sup>nd</sup> Street NW to the center line of 18<sup>th</sup> Avenue NW; thence easterly along the center line of 18<sup>th</sup> Street NW to the center line of 1<sup>st</sup> Street NW; thence southerly along the center line of 1<sup>st</sup> Street NW to the center line of 17<sup>th</sup> Avenue NW; thence southwestwesterly along the center line of 17<sup>th</sup> Avenue NW to the center line of 5<sup>th</sup> Street NW; thence southerly along the center line of 5<sup>th</sup> Street NW to the center line 16<sup>th</sup> Avenue NW; thence westerly along the center line of 16<sup>th</sup> Avenue NW to the extended east boundary line of Fair Addition; thence northerly along the east boundary line of Fair Addition to the center line of Smelter Avenue NW; thence westerly along the center line of Smelter Avenue NW to the extended west property line of Lot 1A, Block 1, Hillside Tract & 1<sup>st</sup>; thence northerly along the extended west property line of Lot 1A to the northwest corner of Lot 9, Block 15, Mount Royal Addition; thence easterly along the extended north property line of Lot 9 to the southwest corner of Lot 5, Block 3, First Addition to Viles and Robinson Acre Tract 1<sup>st</sup> Addition; thence northerly along the west property line of Lot 5 to the northwest

corner of Lot 5; thence easterly along the north property line of Lot 5 to the southeast corner of Lot 10, Block 27, North Riverview Terrace 2<sup>nd</sup>; thence northerly along the east property line of Lot 10 to the center line of Riverview Drive West; thence northeasterly along the center line of Riverview Drive West to the center line of Riverview 6 West; thence northerly along the center line of Riverview 6 West to the north boundary line of North Riverview Terrace 2<sup>nd</sup> and the point of beginning.

**Section #12:**

Beginning at the intersection of the center lines of Valley View Drive and 11<sup>th</sup> Street NW; proceed southeasterly along the center line of 11<sup>th</sup> Street NW to the center line of Avenue "B" NW; thence northwesterly along the center line of Avenue "B" NW to the center line of 9<sup>th</sup> Street NW; thence southerly along the center line of 9<sup>th</sup> Street NW to the center line of Avenue "A" NW; thence southwestly along the center line of Avenue "A" NW to the extended east property line of Lot 5, Block 1, Valley View Addition #1; thence southerly along the east property lines of Lots 2 through 5, Block 1, Valley View Addition #1 to the center line of 10<sup>th</sup> Avenue NW; thence easterly along the center line of 10<sup>th</sup> Avenue NW to the center line of 9<sup>th</sup> Street NW; thence southerly to a point 100' south of the south R/W line of 10<sup>th</sup> Avenue NW; thence westerly along a line 100' south of and parallel to the south R/W line of 10<sup>th</sup> Avenue NW to the west property line of Lot 1, Tract A, Valley View Homes Addition, #1; thence northerly along the west property line of Lot 1 to the south R/W line of 10<sup>th</sup> Avenue NW; thence westerly along the south R/W line of 10<sup>th</sup> Avenue NW to the center line of 15<sup>th</sup> Street NW; thence northwesterly along the center line of 15<sup>th</sup> Street NW to the center line of Valley View Drive; thence northeasterly along the center line of Valley View Drive to the center line of 11<sup>th</sup> Street NW and the point of beginning.

**Section #13:**

Beginning at the intersection of the center line of Sacajawea Drive and the south boundary line of North Riverview Terrace 5<sup>th</sup> Addition; proceed westerly along the south boundary line of North Riverview Terrace 5<sup>th</sup> Addition to the southwest corner of Lot 1, Block 3, North Riverview Terrace 5<sup>th</sup> Addition; thence northerly along the west boundary line of North Riverview Terrace 5<sup>th</sup> Addition to the northwest corner of Lot 6, Block 12, North Riverview Terrace 5<sup>th</sup> Addition; thence easterly along the north boundary line of North Riverview Terrace 5<sup>th</sup> Addition to the northeast corner of Lot 4, Block 15, North Riverview Terrace 5<sup>th</sup> Addition; thence southerly along the east boundary line of North Riverview Terrace 5<sup>th</sup> Addition to the southeast corner of Lot 12, Block 5, North Riverview Terrace 5<sup>th</sup> Addition; thence westerly along the south boundary line of North Riverview Terrace 5<sup>th</sup> Addition and continuing along the south boundary line of Sacajawea Addition to the center line of Sacajawea Drive and the point of beginning.

**Section #14:**

Beginning at the northwest corner of North Riverview Terrace, #6; thence easterly along the north boundary line of North Riverview Terrace #6 to the northeast corner of Lot 11,

Block 8 of North Riverview Terrace #6; thence southerly along the extended east property line of Lot 11 to the southeast corner of Lot 4, Block 14; thence westerly along the extended south property line of Lot 4 to the northeast corner of Lot 21, Block 16; thence southwesterly along the extended south property line of Lot 21 to the southwest corner of Lot 14, Block 16; thence southerly to the east corner of Lot 12, Block 3; thence southwesterly along the east property line of Lot 12 to the southeast corner of Lot 12; thence westerly along the extended south property line of Lot 12 to the southeast corner of Lot 1, Block 3; thence westerly along the extended south property line of Lot 1 to the west R/W line of 6<sup>th</sup> Street NE; thence northerly along the west R/W line of 6<sup>th</sup> Street NE to the south R/W line of 36<sup>th</sup> Avenue NE; thence westerly along the south R/W line of 36<sup>th</sup> Street NE to the extended west property line of Lot 1, Block 6, North Riverview Terrace #6; thence northerly along the west property line of Lot 1 to the northwest corner of North Riverview Terrace #6 and the point of beginning.

### **Section #15:**

Beginning at the intersection of the center line of 4<sup>th</sup> Street South and the south boundary line of the 3<sup>rd</sup> Addition to Prospect Heights; thence westerly along the south boundary of the 3<sup>rd</sup> Addition to Prospect Heights to the center line of 2<sup>nd</sup> Street South; thence southerly along the center line of 2<sup>nd</sup> Street South to the extended south boundary line of Prospect Heights 2<sup>nd</sup> Addition; thence southwesterly along the south boundary line of Prospect Heights 2<sup>nd</sup> Addition to the southwest corner of Lot 97 Prospect Heights 2<sup>nd</sup> Addition; thence northwesterly along the west property line of Lot 97 Prospect Heights 2<sup>nd</sup> Addition extended to the center line of 19<sup>th</sup> Avenue South; thence northeasterly along the center line of 19<sup>th</sup> Avenue South to the center line of Verde Drive; thence northerly along the center line of Verde Drive to the extended southwest property line of Lot 54, Prospect Heights Addition; thence northwesterly along the extended southwest property line of Lot 54 to the northwest corner of Lot 54; thence northeasterly along the extended north property lines of Lots 54 through Lot 61A inclusive Prospect Heights Addition to the center line of 2<sup>nd</sup> Street South; thence northerly along the center line of 2<sup>nd</sup> Street South to the extended center line of 16<sup>th</sup> Alley South; thence easterly along the center line of 16<sup>th</sup> Alley South to the center line of 4<sup>th</sup> Street South; thence southerly along the center line of 4<sup>th</sup> Street South to the south boundary line of the 3<sup>rd</sup> Addition to Prospect Heights and the point of beginning.

### **Section #16:**

Beginning at the intersection of the center lines of Park Drive and 2<sup>nd</sup> Alley North; proceed northeasterly along the center line of Park Drive to the extended west property line of Lot 11, Block 79, Original Townsite; thence northerly along the west property line of Lot 11 to the center line of 9<sup>th</sup> Alley North; thence easterly along the center line of 9<sup>th</sup> Alley North to the extended west property line of Lot 4, Block 100, 12<sup>th</sup> Addition to Great Falls; thence northerly along the west property line of Lot 4 to the center line of 9<sup>th</sup> Avenue North; thence easterly along the center line of 9<sup>th</sup> Avenue North to the extended east property line of



Lot 1, Block 101, 12<sup>th</sup> Addition to Great Falls; thence southerly along the east property line of Lot 1 to the center line of 9<sup>th</sup> Alley North; thence easterly along the center line of 9<sup>th</sup> Alley North to the extended west property line of Lot 7, Block 103, 12<sup>th</sup> Addition to Great Falls; thence northerly along the extended west property line of Lot 7 to the northwest boundary line of 12<sup>th</sup> Addition to Great Falls; thence northeasterly along the north boundary lines of 12<sup>th</sup> Addition to Great Falls and the north boundary line of Smith Addition to the east property line of Lot 2, Block 1, Smith 2<sup>nd</sup> Addition; thence southerly along the extended east property line of Lot 2 to the center line of 9<sup>th</sup> Avenue North; thence easterly along the extended center line of 9<sup>th</sup> Avenue North to the center line of 38<sup>th</sup> Street North; thence southerly along the center line of 38<sup>th</sup> Street North to the extended north property line of Lot 4, Block 1, Eastlands Addition; thence easterly along the north property line of Lot 4 to the northwest corner of Lot 5, Block 1, Eastlands Addition; thence northerly along the extended west property lines of Lots 6-8, Block 1, Eastlands to the north R/W line of 7<sup>th</sup> Avenue South; thence easterly along the north R/W line of 7<sup>th</sup> Avenue South to the southwest corner of the Northridge Addition; thence northerly along the west boundary line of Northridge Addition to the northwest corner of Northridge Addition; thence easterly along the north boundary line of Northridge Addition to the northeast corner of Lot 7, Block 4, Northridge Addition; thence southerly along the east property line of Lot 7 to the northwest corner of Lot 10; thence easterly along the north property lines of Lots 10-27 to the northeast corner of the Northridge Addition; thence southerly along the east boundary line of Northridge Addition to the northwest corner of Lot 1, Hauer Addition; thence easterly along the north property line of Lot 1 to the northeast corner of Lot 2, Hauer Addition; thence southerly along the east property line of Lot 2 to the center line of 7<sup>th</sup> Avenue North; thence westerly along the center line of 7<sup>th</sup> Avenue North to the center line of 42<sup>nd</sup> Street South; thence southerly along the center line of 42<sup>nd</sup> Street South to the extended north property line of Lot 26, Block 1, Morningside Addition; thence easterly along the north boundary line of Morningside Addition to the center line of 44<sup>th</sup> Street North; thence southerly along the center line of 44<sup>th</sup> Street North **to a point 150' north of and parallel to the north R/W line of 4<sup>th</sup> Avenue North, thence proceed east along a line 150' north of and parallel to the north R/W line of 4<sup>th</sup> Avenue North to the northwest corner of Lot 1, Block 1 of Portage Meadows 1<sup>st</sup> Addition; thence easterly along the north boundary line of Lot 1, Block 1 of Portage Meadows to the center line of Beaverhead Court; thence southerly along the center line of Beaverhead Court to the extended center line of 4<sup>th</sup> Alley North; thence west along the center line of 4<sup>th</sup> Alley North to the center line of 44<sup>th</sup> Street North; thence south along the center line of 44<sup>th</sup> Street North to the extended center line of 3<sup>rd</sup> Alley North;** thence westerly along the center line of 3<sup>rd</sup> Alley North to the center line of 42<sup>nd</sup> Street North; thence northerly along the center line of 42<sup>nd</sup> Street North to the center line of 4<sup>th</sup> Alley North; thence westerly along the centerline of 4<sup>th</sup> Alley North to the center line of 38<sup>th</sup> Street North; thence southerly along the center line of 38<sup>th</sup> Street North to the center line of 2<sup>nd</sup> Alley North; thence westerly along the center line of 2<sup>nd</sup> Alley North to the center line of 37<sup>th</sup> Street North; thence southerly along the center line of 37<sup>th</sup> Street North to the center line of 1<sup>st</sup> Alley North; thence easterly along the center line of 1<sup>st</sup> Alley North to the center line of 38<sup>th</sup> Street North; thence southerly along the center line of 38<sup>th</sup> Street North to the north R/W line of Central Avenue; thence easterly along the north R/W line of Central Avenue to the southeast corner of Autumn Run Addition; thence northerly along the east

property line of Autumn Run to a point 150' north and parallel to the north R/W line of Central Avenue; thence easterly along a line 150' north and parallel to the north R/W line of Central Avenue to the extended east R/W line of 44<sup>th</sup> Street South; thence southerly along the extended east R/W line of 44<sup>th</sup> Street South to the south R/W line of Central Avenue; thence easterly to a point 175' along the south R/W line of Central Avenue; thence southerly along a line 175' east of and parallel to the east R/W line of 44<sup>th</sup> Street South to the south property line of Lot 11A and 11B, Beebee Tracts (N.O.P.); thence westerly along the south property line of Lot 11A and 11B to the east R/W line of 44<sup>th</sup> Street South; thence southerly along the east R/W line of 44<sup>th</sup> Street South to the north R/W line of 3<sup>rd</sup> Avenue South; thence easterly along the north R/W line of 3<sup>rd</sup> Avenue South to the center line of 46<sup>th</sup> Street South; thence northerly along the center line of 46<sup>th</sup> Street South to the extended north property line of Lot 1, Block 1, LDS Chapel Addition; thence easterly along the north property line of Lot 1 to the northeast corner of Lot 1; thence southerly along the east property line of Lot 1 to the center line of 3<sup>rd</sup> Avenue South; thence easterly along the center line of 3<sup>rd</sup> Avenue South to the west R/W line of 57<sup>th</sup> Street South; thence southerly along the west R/W line of 57<sup>th</sup> Street South to the center line of 8<sup>th</sup> Avenue South; thence westerly along the center line of 8<sup>th</sup> Avenue South to the center line of 54<sup>th</sup> Street South; thence southerly along the center line of 54<sup>th</sup> Street South to the center line of 9<sup>th</sup> Avenue South; thence westerly along the extended center line of 9<sup>th</sup> Avenue South to the center line of Doris Drive; thence northerly along the center line of Doris Drive to the extended south property line of Lot 16, Block 7, Sunrise Terrace & 4<sup>th</sup> Supplement; thence westerly along the south property lines of Lots 1-16, Block 7, Sunrise Terrace & 4<sup>th</sup> Supplement to the center line of 40<sup>th</sup> Street South; thence southerly along the center line of 40<sup>th</sup> Street South to the center line of 10<sup>th</sup> Alley South; thence westerly along the center line of 10<sup>th</sup> Alley South to the center line of 2<sup>nd</sup> Street South; thence northwesterly along the center line of 2<sup>nd</sup> Street South to the center line of 7<sup>th</sup> Alley South; thence easterly along the center line of 7<sup>th</sup> Alley South to the center line of 3<sup>rd</sup> Street South; thence northerly along the center line of 3<sup>rd</sup> Street South to the center line of 6<sup>th</sup> Alley South; thence westerly along the center line of 6<sup>th</sup> Alley South to the center line of 2<sup>nd</sup> Street South; thence northerly along the center line of 2<sup>nd</sup> Street South to the extended center line of 5<sup>th</sup> Alley South; thence easterly along the extended center line of 5<sup>th</sup> Alley South to the center line of 3<sup>rd</sup> Street South; thence northerly along the center line of 3<sup>rd</sup> Street South to the center line of 3<sup>rd</sup> Alley South; thence easterly along the center line of 3<sup>rd</sup> Alley South to the center line of 9<sup>th</sup> Street South; thence northerly along the center line of 9<sup>th</sup> Street South to the center line of 1<sup>st</sup> Alley South; thence easterly along the center line of 1<sup>st</sup> Alley South to the center line of 15<sup>th</sup> Street South; thence northerly along the center line of 15<sup>th</sup> Street South to the center line of 1<sup>st</sup> Alley North; thence westerly along the center line of 1<sup>st</sup> Alley North to the center line of 10<sup>th</sup> Street North; thence northerly along the center line of 10<sup>th</sup> Street North to the center line of 2<sup>nd</sup> Alley North; thence westerly along the center line of 2<sup>nd</sup> Alley North to the center line of Park Drive and the point of beginning. **Excluding** all of Lots 2 and 3, Block 6 of the Eastlands Addition.

#### **Section #17:**

Beginning at the intersection of the center lines of 11<sup>th</sup> Alley North and 10<sup>th</sup> Street North; proceed east along the center line of 11<sup>th</sup> Alley North to the center line of 13<sup>th</sup> Street North; thence southerly along the center line of 13<sup>th</sup> Street North to the center line of 10<sup>th</sup>

Alley North; thence westerly along the center line of 10<sup>th</sup> Alley North to the center line of 10<sup>th</sup> Street North; thence northerly along the center line of 10<sup>th</sup> Street North to the center line of 11<sup>th</sup> Alley North and the point of beginning.

**Section #18:**

Beginning at the northeast corner of Edgewater Industrial Tract #3; proceed easterly on the south R/W line of River Drive to the west R/W line of 25<sup>th</sup> Street North; thence southerly on the west R/W line of 25<sup>th</sup> Street North to the North Burlington Northern Railroad R/W line; thence westerly along the North Burlington Northern Railroad R/W line to the southeast corner of Edgewater Industrial Tract #3; thence northerly along the east boundary line of the Edgewater Industrial Tract #3 to the northeast corner of the Edgewater Industrial Tract #3 and the point of beginning.

**Section #19:**

~~The area embraced by the boundaries of the North Park Addition, except the unplatted area between Blocks 6 and 7.~~

**Section #20:**

All properties embraced within the boundaries of Portage Meadows #1 Addition, Portage Meadows #2 Addition and Portage Meadows #3 Addition.

**Section #21:**

Beginning at the intersection of the center lines of 11<sup>th</sup> Alley South and 32<sup>nd</sup> Street South; proceed east along the center line of 11<sup>th</sup> Alley South to the center line of 35<sup>th</sup> Street South; thence southerly along the center line of 35<sup>th</sup> Street South to the center line of 12<sup>th</sup> Alley South; thence westerly along the center line of 12<sup>th</sup> Alley South to the center line of 32<sup>nd</sup> Street South; thence northerly along the center line of 32<sup>nd</sup> Street South to the center line of 11<sup>th</sup> Alley South and the point of beginning.

**Section #22:**

Beginning at the intersection of the center lines of 11<sup>th</sup> Alley South and 23<sup>rd</sup> Street South; proceed east along the center line of 11<sup>th</sup> Alley South to the center line of 26<sup>th</sup> Street South; thence southerly along the center line of 26<sup>th</sup> Street South to the center line of 14<sup>th</sup> Alley South; thence westerly along the center line of 14<sup>th</sup> Alley South to the center line of 23<sup>rd</sup> Street South; thence northerly along the center line of 23<sup>rd</sup> Street South to the center line 11<sup>th</sup> Alley South and the point of beginning.

**Section #23:**

Beginning at the intersection of the center lines of 12<sup>th</sup> Alley South and 14<sup>th</sup> Street South; proceed east along the center line of 12<sup>th</sup> Alley South to the center line of 20<sup>th</sup> Street South; thence southerly along the center line of 20<sup>th</sup> Street South to the center line of 20<sup>th</sup> Alley South; thence westerly along the center line of 20<sup>th</sup> Alley South to the center line of 17<sup>th</sup> Street South; thence southerly along the center line of 17<sup>th</sup> Street South to the center line of 21<sup>st</sup> Alley South; thence westerly along the center line of 21<sup>st</sup> Alley South to the center line of 14<sup>th</sup> Street South; thence southerly along the center line of 14<sup>th</sup> Street South to the center line of 22<sup>nd</sup> Alley South; thence westerly along the center line of 22<sup>nd</sup> Alley South to the center line of 13<sup>th</sup> Street South; thence northwesterly along the center line of 13<sup>th</sup> Street South to the center line of 13<sup>th</sup> Alley South; thence easterly along the center line of 13<sup>th</sup> Alley South to the center line of 14<sup>th</sup> Street South; thence northerly along the center line of 14<sup>th</sup> Street South to the center line of 12<sup>th</sup> Alley South and the point of beginning.

**Section #24:**

Beginning at the intersection of the extended west property line of Lot 3, Block 3, Fair Acreage Tracts and the center line of 4<sup>th</sup> Avenue NW; proceed north along the west property line of Lot 3 to a point 150' north of and parallel to the north R/W line of 4<sup>th</sup> Avenue NW; thence easterly along a line 150' north of and parallel to the north R/W line of 4<sup>th</sup> Avenue NW to the east property line of Lot 4, Block 3, Fair Acreage Tracts; thence southerly along the east property line of Lot 4 to the extended east property line of Lot 4, Block 4, Fair Acreage Tracts; thence southerly along the east property line of Lot 4 to the southeast corner of Lot 4; thence westerly along the extended south property line of Lot 4 to the southwest corner of Lot 3C, Block 4, Fair Acreage Tracts; thence northerly along the west property line of Lot 3C to the center line of 4<sup>th</sup> Avenue NW and the point of beginning.

**Section #25:**

Beginning at the intersection of the center line of Ferguson Drive and the extended north boundary line of Lot 1, Block 1, Meadowlark Addition #2; proceed west along the north boundary lines of Lots 1-8 to the northwest corner of Lot 8; thence southerly along the west boundary line of Lot 8 to the southwest corner of Lot 11, Block 1, Meadowlark Addition #2; thence easterly along the south boundary lines of Lots 11-18 to the intersection of the extended south boundary line of Lot 18 and the center line of Ferguson Drive; thence northerly along the center line of Ferguson Drive to the intersection of the center line of Ferguson Drive and the extended north boundary line of Lot 1, Block 1, Meadowlark Addition #2 and the point of beginning, and;

- E.** That the consolidation of this Street Lighting District will supersede and take precedence over any existing, overlapping street lighting district's boundaries and improvements.

PASSED by the Commission of the City of Great Falls, Montana, on this 5<sup>th</sup> day of August

2003.

---

Randall H. Gray, Mayor

ATTEST:

---

Peggy J. Bourne, City Clerk

(SEAL OF CITY)

---

Approved for Legal Content: City Attorney

State of Montana                    )  
County of Cascade                : ss  
City of Great Falls                )

I, Peggy J. Bourne, City Clerk of the City of Great Falls, Montana, do hereby certify that the

foregoing Resolution 9305 was passed by the Commission of the City of Great Falls, Montana, at a meeting thereof held on the 5<sup>th</sup> day of August 2003, and approved by the Mayor of said City on the 5<sup>th</sup> day of August 2003.

IN WITNESS WHEREOF, I have hereunto set my hand and affixed the Seal of said City this 5<sup>th</sup> day of August 2003.

---

Peggy J. Bourne, City Clerk

(SEAL OF CITY)

## LEGAL NOTICE

NOTICE IS HEREBY GIVEN that on the 15<sup>th</sup> day of July 2003, the City Commission of the City of Great Falls, Montana, adopted a Resolution of Intent to Modify No. 9305 entitled:

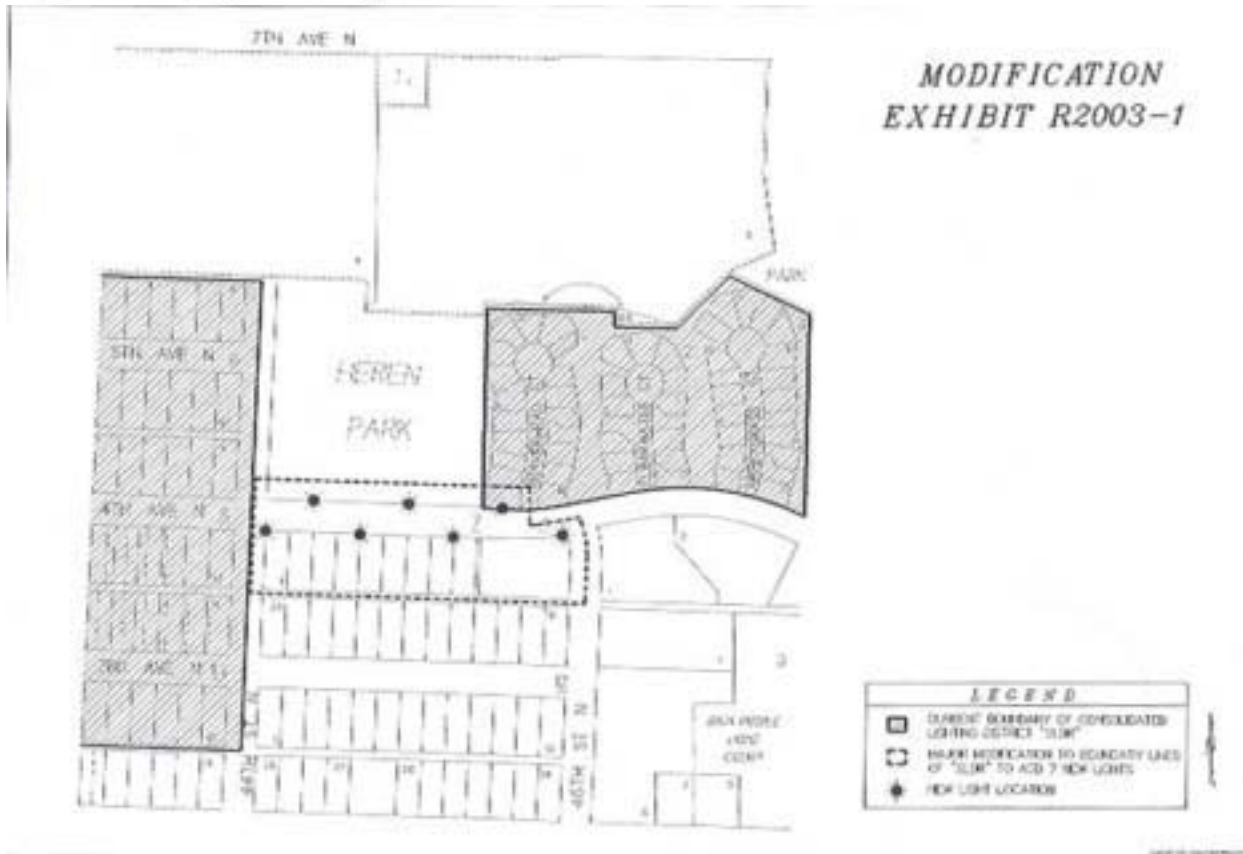
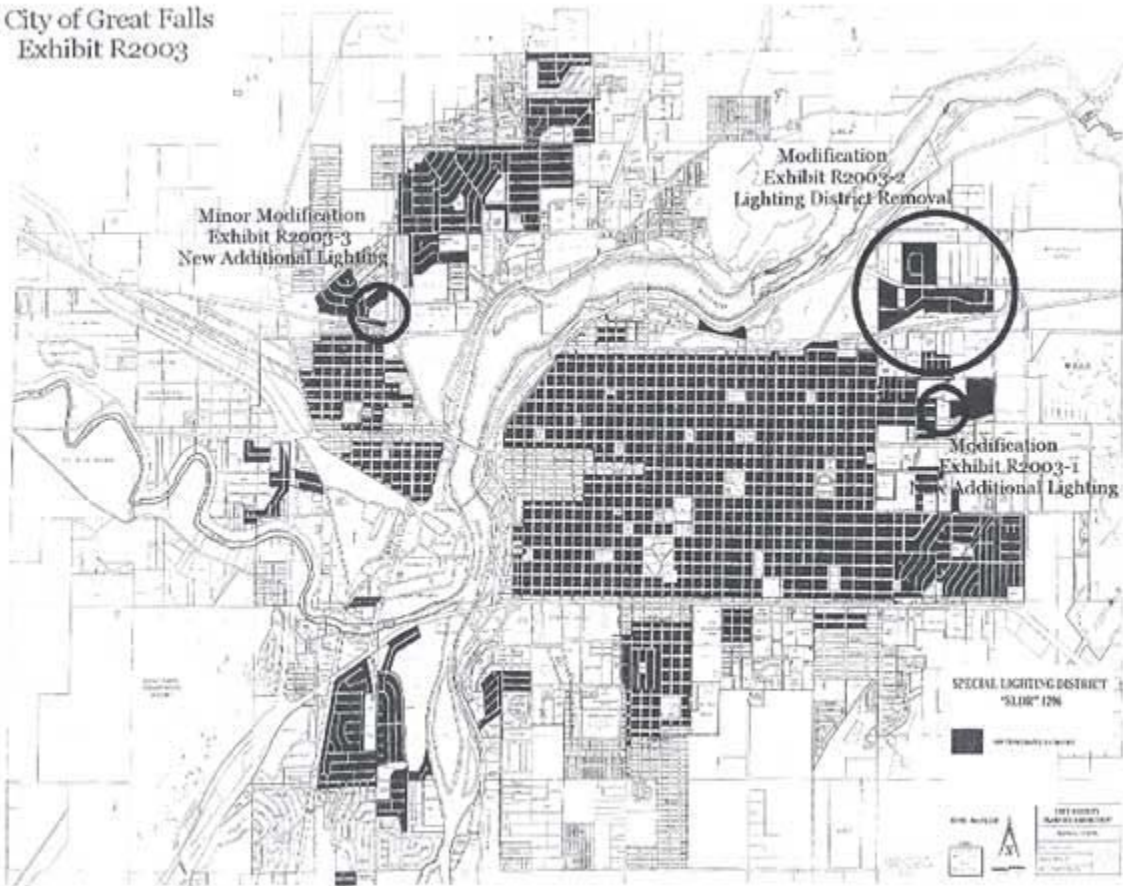
A RESOLUTION DECLARING IT TO BE THE INTENTION OF THE CITY  
COMMISSION OF THE CITY OF GREAT FALLS, MONTANA TO MODIFY  
SPECIAL LIGHTING DISTRICT – RESIDENTIAL LIGHTING “SLD-R” NO. 1296

Resolution of Intent to Modify No. 9305 is on file in the office of the City Clerk, Peggy J. Bourne, (406) 455-8541, Civic Center, 2 Park Drive, Great Falls, Montana, to which reference is hereby made for a description of the boundaries of said district.

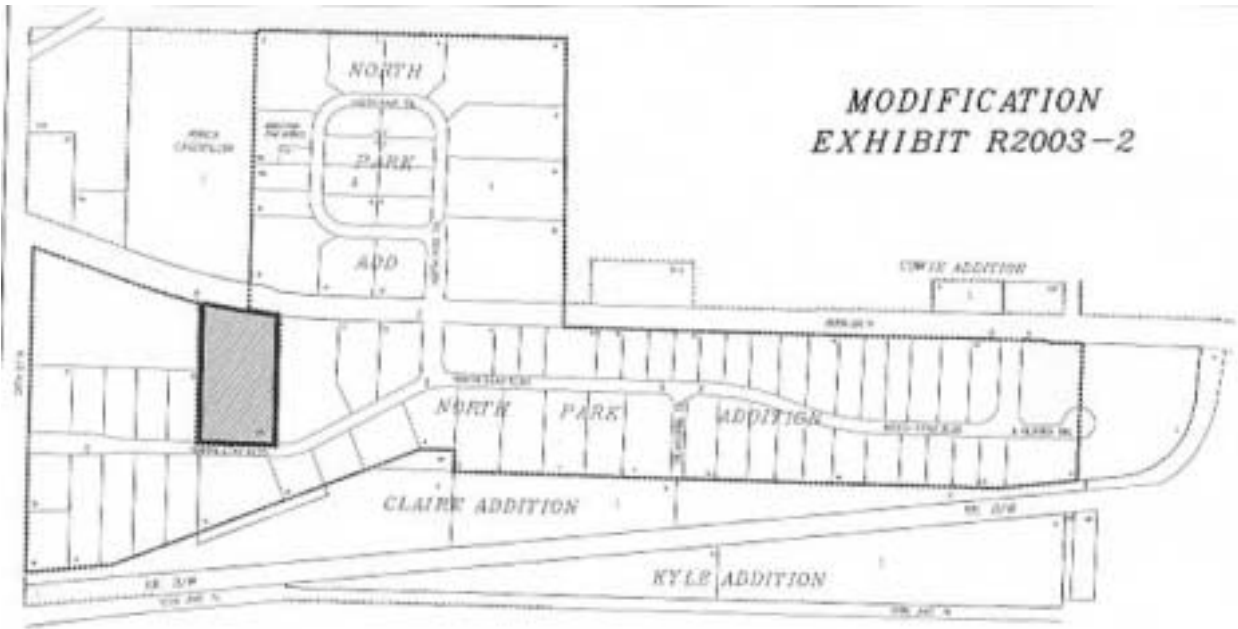
That the City Commission of the City of Great Falls, Montana, will be in session on the 5<sup>th</sup> day of August, 2003, at 7:00 o'clock p.m., in the Commission Chambers in the Civic Center, at which time and place the City Commission will hear objections to the modification of said Lighting District. Any person or persons, who are owners of any lot or parcel of land within said Special Lighting District SLDC 1296, who shall, within 15 days after the first publication of this notice have delivered to the City Clerk of the City of Great Falls, a protest in writing against the proposed modification of said lighting district, shall have the right to appear at said meeting in person or by counsel, and show cause, if any there be, why such lighting district should not be modified.

Publication Dates: July 21, 22, 23, 24 & 25, 2003

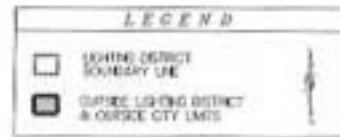
City of Great Falls  
Exhibit R2003







**MODIFICATION  
EXHIBIT R2003-2**



**MINOR  
MODIFICATION  
EXHIBIT R2003-3**

