

City of Great Falls

2018

Street Name & Address Guide Book

City of Great Falls

MAPPING & ADDRESSING DEPARTMENT

This Map Book is intended to assist in locating properties using address ranges created by the use of the City of Great Falls City Grid System and by the use of the Rural Cascade County Mile Marker System. This map may not specifically illustrate an address number for every property...and there may be infrequent instances where assigned address numbers do not coincide with numbers in the field.

LEGEND

- City Limit Line
- City Own Prop Out of City
- City Fire District
- Railroad Right of Way
- Right of Way
- Schools
- Parks
- Detail Area
- MAFB Area
- Airport Area



City Fire Hydrants

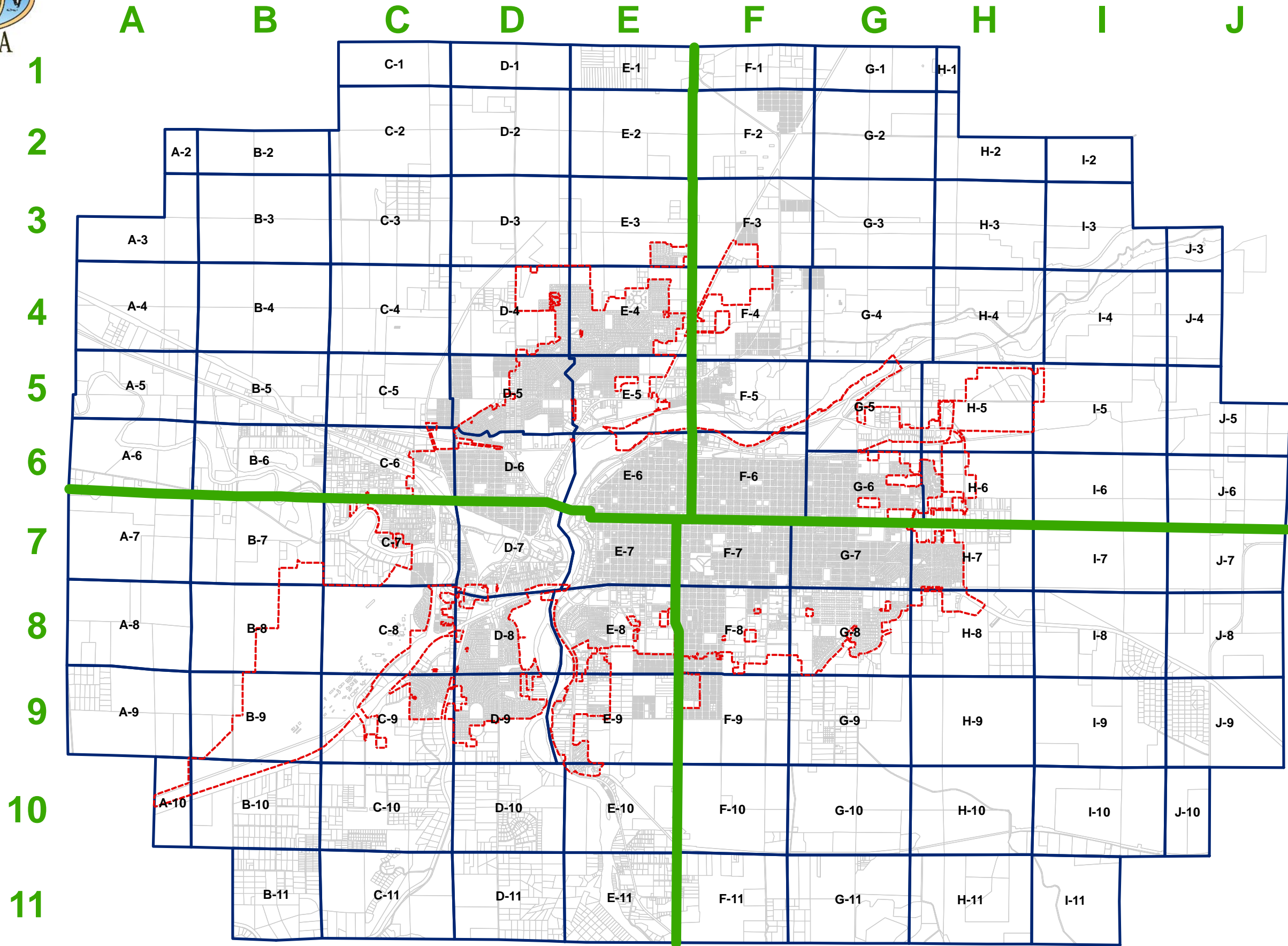
- City of Great Falls
- Local Agencies
- Private



Users of this Map Book are respectfully requested to report any errors or omissions to our office. Comments are encouraged and should improve the accuracy and integrity of this resource. Please contact Jeff Hedstrom - 406-455-8437
January 4, 2018



MAP BOOK INDEX GUIDE



2018 MAP BOOK PAGE CHANGES

<u>Priority 1 Changes</u>	
	Map No.
New Subdivision (SUN RIVER COMMERCIAL PARK)	A-4
New Road Names (MOONSTONE CT & TOURMALINE LN)	
New address assigned	A-4
COS airport property	A-10, B-7, B-9
New address assigned	B-5
New addresses assigned	B-6
New addresses assigned	C-6
Amended Plat, Grid Numbers	
COS airport property	C-7
New addresses assigned	
COS airport property	C-8, C-9
New Annexation (COS 5077 TR 1A)	C-9
New addresses assigned	
Address Re-Alignment	
New addresses assigned	C-10
Amended Plats	
New Annexations (THNANIEL PH 1 & 2 BUILD)	D-4
Amended Plat (MAJOR CH) (WEST RIDGE PH IV)	
Address Re-Alignment	D-6
New address assigned	
Parcel split (RR ROW)	
Address changes	D-9
New address assigned	D-11
Amended Plat	
COS	
New Subdivision (SKYLINE HEIGHTS APARTMENTS)	E-4
New address assigned, Amended Plat	

<u>Priority 1 Changes (cont.)</u>	
	Map No.
New Subdivision (BLESSED SACRED HEART)	E-5
COS, Grid Numbers	
New addresses assigned	E-6
ROW vacation	
Amended Plat	
Address changes	E-7
Amended Plats	
New addresses assigned	F-3
New addresses assigned	F-4
New address assigned, COS	F-5
New address assigned	F-6
Address change	F-7
Amended Plat (MAJOR CH)	F-8
Annexation (MEDICAL TECH PARK, LOT 4A)	
<i>New Detail page added</i>	
Address change, Grid Numbers	
<i>Detail page changes</i>	G-6
Annexation (COS 5081 TRACT 2A)	G-8
COSs, Grid Number	G-9
Grid Number	H-5
Driveways added, Text added	
New address assigned	H-7
Address change	
Address changes	H-8
New addresses assigned	I-8
New addresses assigned	I-9
New addresses assigned	J-9
Address re-alignment	

<u>Priority 2 Changes</u>	
	Map No.
New address assigned	B-10
Driveways added	C-4, C-5
COS	D-3
Amended Plats	D-7
COS, parcels adjust	
Amended Plat	D-8
Driveways added	D-10, D-11, E-1
Amended Plat	E-8
Grid Numbers	
Amended Plats	E-9
Amended Plat	E-10
Amended Plat	E-11
Easement adj, Grid Number	
New address assigned	F-2
Driveways added	F-3, F-4, F-11
Grid Number	F-9
New address assigned	F-11
Parcel split	
Driveways added	G-1, G-2
Grid Numbers	
New address assigned	G-3
COS	
Driveways added	G-4, G-5
Amended Plat	G-5
Grid Numbers	
Amended Plat, COS	G-6
Amended Plat	G-7
New address assigned	I-11

INDEX FOR
STREET NAME & ADDRESS GUIDE

THE CITY OF GREAT FALLS & OUTLYING COUNTY VICINITY
CITY-COUNTY PLANNING JURISDICTIONAL AREA

2018

*Roadway Name	Location (Normally Subdivision Name)	Map No.	Section	Township- Range
Limestone Ln	Foothills Ranch	I-9, J-9	24	20N-4E
Lincoln Dr	MAFB	H-6	3,10	20N-4E
Linda Ln	West View Estates	D-4	27	21N-3E
Linden Dr	Country Club & Fox Farm	D-8, D-9	14	20N-3E
Locust St	MAFB	H-6	3	20N-4E
Lower River Rd	East side of Missouri River	E-8, E-9 E-10, E-11	1,11	20N-3E
Lynx Way	Forest Glen South	F-8	18	20N-4E
<u>M</u>				
Madera Dr	Grande Vista 2nd	D-9	22	20N-3E
Magnolia Dr	MAFB	H-5 (Detail)	3	20N-4E
Malmstrom Dr	MAFB	H-7	10	20N-4E
Manchester Lateral	West of Great Falls	B-2	18,19	21N-3E
Maple St	MAFB	H-6	3	20N-4E
Maria Dr	Grande Vista 1st, 2nd	D-9	22	20N-3E
Marillyn Dr	Pearson	E-9	23	20N-3E
Market Place Dr	Great Falls Market Place	C-8	15	20N-3E
Marlie Dr	Pearson	E-9	23	20N-3E
Marmot Ln	Southwest of Great Falls	B-11	32	20N-3E

*Roadway Name	Location (Normally Subdivision Name)	Map No.	Section	Township- Range
Massachusetts Ave	Mount Royal	D-5	34	21N-3E
McIver Rd		A-6, B-6	1,5,6	20N-3E
Meadow Ct	Countryside Village	E-4 (Detail)	25	21N-3E
Meadowlark Dr	Country Club	D-8	14	20N-3E
Meadowlark Rdg	Southeast of Great Falls	G-8	17	20N-4E
Meadowood Ln	Meadowood Condos	D-9 (Detail)	23	20N-3E
Middle Storage Rd	MAFB	J-6	12	20N-4E
Miles Ct	BN Car Shop	D-7	11	20N-3E
Milwaukee Trl	North Park	G-5	4	20N-4E
Missile Dr	MAFB	I-6, I-7	12	20N-4E
Moonstone Ct	Sun River Commercial Park	A-4	36	21N-2E
Montana Ave NE	Black Eagle	E-5, F-5	31	21N-4E
Montana Ave NW	Viles Robinson	D-5	35	21N-3E
Morningside Cir	Highwoods, Phase 2	G-6 (Detail)	4	20N-4E
Morony Dam Rd	North of Great Falls	F-2, G-2, H-2		21N-4E
Mountain View Dr	Mountain View Terrace	G-8	17	20N-4E
Mulberry Ln	Countryside Village	E-4 (Detail)	25	21N-3E

<u>*Roadway Name</u>	<u>Location (Normally Subdivision Name)</u>	<u>Map No.</u>	<u>Section</u>	<u>Township- Range</u>
<u>N</u>				
N Park Trl	North Park	G-5	4	20N-4E
N Star Blvd	North Park	G-5, H-5	4	20N-4E
N Storage Rd	MAFB	J-6	12	20N-4E
N River Rd	Black Eagle	E-5, F-5	36	21N-4E
Nectarine Ct	MAFB	H-5 (Detail)	3	20N-3E
Northern Lights Dr	Great Falls 11 th	F-6	6	20N-4E
NorthPoint Dr	NorthPoint Industrial Complex	I-6	19	21N-4E
Northview Ave	Northview Ph 8 & 9	E-4	25	21N-3E
NW Bypass	Northwest of Great Falls	C-6, D-6	2,3	20N-4E
<u>O</u>				
Oak St	MAFB	H-6	3	20N-4E
Oakwood Ct	Portage Meadows	H-6	4	20N-4E
Oasis Ct	Yeoman-Tynes	F-8	17	20N-4E
Old Airport Rd	GF International Airport	C-9	21	20N-3E
Old Havre Hwy	North of Great Falls	E-4, E-5	36	21N-4E
Olive Ct	MAFB	H-5 (Detail)	3	20N-3E

<u>*Roadway Name</u>	<u>Location (Normally Subdivision Name)</u>	<u>Map No.</u>	<u>Section</u>	<u>Township- Range</u>
Ottawa St	Mount Royal	D-5	34	21N-3E
Otter Way	Forest Glen South	F-8	18	20N-4E
Overlook Dr	Warden Park	E-8	13,14	20N-3E
Oxbow Rd	Highwoods	G-6 (Detail)	4	20N-4E
<u>P</u>				
Palm Ct	Yeoman-Tynes	F-8	17	20N-4E
Paradise Ln	Southwest of Great Falls	B-11	31	20N-3E
Park Dr N	East side of Gibson Park	E-6	1,11	20N-3E
Park Dr S		E-7	11,12	20N, 3E
Park Garden Est	Park Garden Estates	D-9	23	20N-3E
Park Garden Ln	Park Garden Tracts	D-9	23	20N-3E
Park Garden Rd	Bel-view Palisade	D-8, D-9, C-9	14,15	20N-3E
Park View Dr S	Park View	E-9	24	20N-3E
Pasta Pl	Legion Park	F-6	5,6	20N-4E
Patterson Ave	Riverview Addition (SW of Great Falls)	E-11	36	20N-3E
Pecan St	MAFB	I-5	2	20N-4E
Peregrine Ct	Eagles Crossing	E-3	25	21N-3E

*Roadway Name	Location (Normally Subdivision Name)	Map No.	Section	Township- Range
Perimeter Rd	GF International Airport	C-8	16	20N-3E
Perimeter Rd	MAFB	H-6, H-7, H-8, I-5, I-6		20N-4E
Phillips Rd	East of MAFB	J-5, J-6 J-7	6,7	20N-5E
Pineridge Ct	Portage Meadows	H-6	4	20N-4E
Plum St	MAFB	H-6	3	20N-4E
Poker Flats Rd	Highwoods	G-6 (Detail)	4	20N-4E
Pole Yard Rd	MAFB	I-5	1	20N-4E
Ponderosa Ct	MAFB	H-6	10	20N-4E
Poplar Dr	Bel-View Palisade	C-9	22	20N-3E
Prospect Ave	Prospect Heights	E-8	14	20N-3E
Prospect Dr	Prospect Heights	E-8	14	20N-3E
Prospect Way	Prospect Heights	E-8	14	20N-3E
<u>R</u>				
Radar Rd	MAFB	H-7	10	20N-4E
Railroad Sq	Behind Civic Center	E-7	11	20N-3E
Rainbow Ct	Riverview Terrace	D-5	2	20N-3E
Rainbow Dam Rd	North of Black Eagle, east	F-4 -- I-4	31,32	21N-4E

*Roadway Name	Location (Normally Subdivision Name)	Map No.	Section	Township- Range
	of 15th Street North	I-3, J-3		
Range Rd	MAFB	J-7	12	20N-4E
Recreation Dr	MAFB	I-6	3	20N-4E
Red Deer Ln	North of Great Falls	E-1	12,13	21N-4E
Redwood Ct	MAFB	H-7	10	20N-4E
Rescue Rd	MAFB	I-5	1	20N-4E
Ridge View Ct	Prairie Ridge	E-10	26	20N-3E
Ridge View Dr	Prairie Ridge	E-10	26	20N-3E
River Ave	Black Eagle	F-5	31	21N-4E
River Dr N	South side of Missouri River	E-6, F-6 F-5 -- H-5		
River Dr S	East side of Missouri River	E-7		
Riverview A	North Riverview Terrace	D-5	35	21N-3E
Riverview B	North Riverview Terrace	D-5	35	21N-3E
Riverview C	North Riverview Terrace	D-5	35	21N-3E
Riverview D	North Riverview Terrace	D-5	35	21N-3E
Riverview 1 E	North Riverview Terrace	D-5, E-5	35	21N-3E
Riverview 2 E	North Riverview Terrace	D-5, E-5	35	21N-3E

*Roadway Name	Location (Normally Subdivision Name)	Map No.	Section	Township- Range
Riverview 3 E	North Riverview Terrace	D-5, E-5	35	21N-3E
Riverview 3 W	North Riverview Terrace	D-5	35	21N-3E
Riverview 4 E	North Riverview Terrace	D-5	35	21N-3E
Riverview 4 W	North Riverview Terrace	D-5	35	21N-3E
Riverview 5 E	North Riverview Terrace	D-5	35	21N-3E
Riverview 5 W	North Riverview Terrace	D-5	35	21N-3E
Riverview 6 W	North Riverview Terrace	D-5	35	21N-3E
Riverview 7 W	North Riverview Terrace	D-5	35	21N-3E
Riverview 8 W	North Riverview Terrace	D-5	35	21N-3E
Riverview Blvd	North Riverview Terrace	D-5	35	21N-3E
Riverview Ct	Country Club	D-8	14	20N-3E
Riverview Dr E	North Riverview Terrace	D-5, E-5	35	21N-3E
Riverview Dr W	North Riverview Terrace	D-5	35	21N-3E
Riverview Ln	North Riverview Terrace	E-5	35	21N-3E
Riverview Pl	North Riverview Terrace	E-5	35	21N-3E
Riverwood Ct	Portage Meadows	H-6	4	20N-4E
Riverwood Ln	South of Great Falls	E-11	36	20N-3E
Robin Ct	Fox Farm 4th	D-9	23	20N-3E

*Roadway Name	Location (Normally Subdivision Name)	Map No.	Section	Township- Range
Rock Quarry Ln	Foothills Ranch	J-9	24	20N-4E
Rocky Ct	Yeoman-Tynes	F-8	17	20N-4E
Rosita Dr	Grande Vista 2nd	D-9	22	20N-3E
Russell Ave	BN Car Shop	D-7	11	20N-3E
<u>S</u>				
Sacajawea Dr	North Riverview Terrace	E-4	35	21N-3E
Sand Ct	Yeoman-Tynes	F-8	17	20N-4E
Sandpiper Dr	Meadowlark Estates	D-9	23	20N-3E
Sandra Ln	Irish Acres	E-10	25	20N-3E
Serenity Ln	SW of Great Falls	B-11	32	20N-3E
Shamrock Ln	Irish Acres	E-10	25	20N-3E
SGT Glover St	GF International Airport	C-9	21	20N-3E
Sharon Dr	Pearson	E-9	23	20N-3E
Shirley Ln	GF International Airport	C-9	21	20N-3E
Silver Ct	Sunrise Terrace	G-7	9,10	20N-4E
Silver Mine Ln	Foothills Ranch	J-9	24	20N-4E
Silverwood Ct	Portage Meadows	H-6	4	20N-4E
Skyline Ct	Skyline Heights 7 th	E-4	36	21N-3E

*Roadway Name	Location (Normally Subdivision Name)	Map No.	Section	Township- Range
Skyline Dr NE	Henderson Heights, Horizon, D-4, E-4 North Riverview Terrace		35,36	21N-3E
Skyline Dr NW	Horizon, Skyline	D-4	35	21N-3E
Smelter Ave NE	Riverview Terrace	E-5, F-5	1,2 6	20N-3E 20N-4E
Smelter Ave NW	Riverview Terrace	D-5	2	20N-3E
Snowberry Ct	Countryside Village	E-4 (Detail)	25	21N-3E
Sodbuster Ct	Highwoods	G-6 (Detail)	4	20N-4E
Songbird Ln	Larkspur Estates	C-10	27	20N-3E
Sourdough Rd	Highwoods	G-6 (Detail)	4	20N-4E
Southridge Ct	Southridge Condo	E-10	26	20N-3E
Southview Ct	Skyline Heights 7 th	E-4	36	21N-3E
S Storage Rd	MAFB	J-6	12	20N-4E
Spring Ridge Dr	Spring Tree Ridge	C-11	33,34	20N-4E
Spring Tree Rd	Spring Tree Ridge	C-11	33,34	20N-3E
Spring View Ln	Spring Tree Ridge	C-11	33,34	20N-3E
Sportsman Trl	Northwest of Great Falls	H-2	16	21N-4E
Spruce Ct	Castle Pines	F-9	19	20N-4E
Stagecoach Ave	Western Estates	C-10	28	20N-3E

*Roadway Name	Location (Normally Subdivision Name)	Map No.	Section	Township- Range
Stockett Rd - 227	Southeast of Great Falls	J-9, J-10	24,25	20N-4E
Stone Mill Ln	Foothills Ranch	I-8, I-9	13,24	20N-4E
Stuckey Rd	North of Watson Coulee Rd	C-2, C-3, C-4, C-5, C-6	3 27,34	20N-3E 21N-3E
Suburban Dr	Suburban Homes	B-6	5	20N-3E
Summit Dr	Black Eagle	F-5	31	21N-4E
Sundance Dr	Montana	D-8	15	20N-3E
Sunnyside Ave	Sunnyside Heights	F-8	18	20N-4E
Sun Plaza Dr	MAFB	I-5	2	20N-4E
Sun River Rd	West Hill, West of Great Falls	B-7, C-7, C-8	10,15	20N-3E
Sun Valley Ln	Foothills Ranch	I-9	24	20N-4E
Sunrise Ave	Sunrise Court	H-7	9	20N-4E
Sunset Rd	Poncelet	C-7	9	20N-3E
Sun View Ln	West of Great Falls	B-7, C-7	9	20N-3E
Supply Dr	MAFB	I-5	2	20N-4E
Swan Ct	Fox Farm 4th	D-9	23	20N-3E
Sweetgrass Ct	Portage Meadows	G-6	4	20N-4E

*Roadway Name	Location (Normally Subdivision Name)	Map No.	Section	Township- Range
Swift Rd	Southeast of Great Falls	J-8, J-9	18,19	20N-5E
<u>T</u>				
Tanager Ct	Fox Farm 4th	D-9	23	20N-3E
Tamarack Ct	MAFB	H-7	10	20N-4E
Terminal Dr	GF International Airport	C-8	16	20N-3E
Topaz Ln	South of Great Falls	F-11, G-11	32	20N-4E
Tourmaline Ln	Sun River Commercial Park	A-4	36	21N-2E
Trails End Ct	Highwoods	G-6 (Detail)	4	20N-4E
Trapper Valley Rd	Southeast of Great Falls	H-10, I-10	27	20N-4E
Treasure State Dr	Montana	D-8	15	20N-3E
Tri Hill Frontage Rd	South of GF Int'l Airport	C-9, B-9 B-10, A-10	29,30	20N-3E
Tri-view Ln	West of GF International Airport	A-9	24	20N-2E
Tri-view Loop	West of GF International Airport	A-9	24	20N-2E
<u>U</u>				
Ulm North Frontage Rd	South of GF International Airport	C-9, B-9, B-10, A-10	21,29,30	20N-3E
Upper River Rd	South of City Water Plant	E-8, E-9	14,23,24	20N-3E
<u>V</u>				

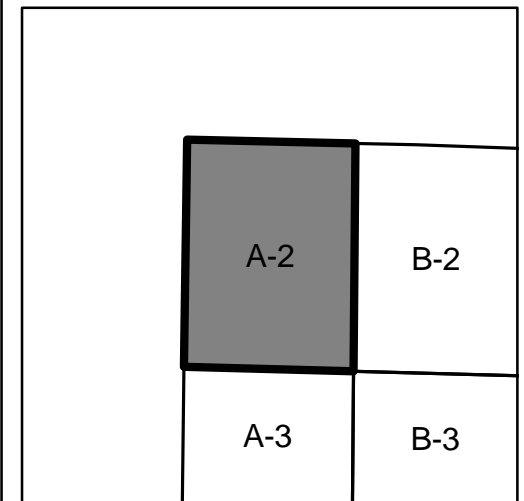
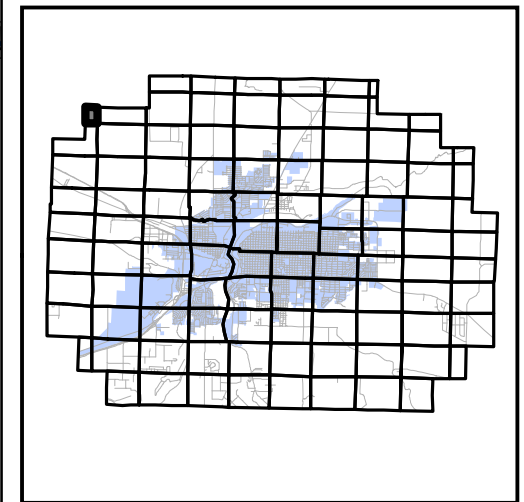

*Roadway Name	Location (Normally Subdivision Name)	Map No.	Section	Township- Range
Valeria Way	Great Falls Housing Authority	F-7 (Detail)	7	20N-4E
Valley View Dr	Valley View	D-5	3	20N-3E
Vaughn Rd	NW of Great Falls	B-5, B-6 C-6	3,4,5	20N-3E
Vaughn S Frontage Rd	Northwest of Great Falls	B-5, A-5		20N-3E, 21N-2E
Verde Dr	Prospect Heights	E-8	14	20N-3E
Vermont Ave	Mount Royal	D-5	34	21N-3E
Vigilante Dr	Highwoods	G-6 (Detail)	4	20N-4E
Vigilante Ln	Western Estates	C-10	28	20N-3E
Vinyard Rd	West View Estates	D-1, D-2, D-3, D-4	14,15,22 3,26,27	21N-3E
Volk Terrace	Volk Terrace	E-8	14	20N-3E
<u>W</u>				
Wagon Ln	Northwest of Great Falls	A-4, A-5	36	20N-2E
Walnut St	MAFB	I-5	2	20N-4E
Washington Cir	MAFB	I-6	2	20N-4E
Watson Coulee Rd	West of Bloomingdale 1st	C-6	3	20N-3E
Watson Ln	North of Great Falls	E-3	25	21N-3E

*Roadway Name	Location (Normally Subdivision Name)	Map No.	Section	Township- Range
Wells Fargo Dr	Western Estates	C-10	28	20N-3E
Western Dr	Western Estates	C-10	28	20N-3E
W Hill Pl	West Hill	C-8	15	20N-3E
W Storage Rd	MAFB	I-6	12	20N-4E
Whispering Ridge Dr	Whispering Ridge 4 th	G-8	17	20N-4E
Whitehall Dr	MAFB	H-6, H-7	10	20N-4E
Wild Rose Ln	Forest Glen	G-7 (Detail)	8	20N-4E
Wilkinson Ln	Sun River Park Garden Tr.	B-6	4	20N-3E
Willow Ln	Countryside Village	E-4 (Detail)	25	21N-3E
Willowcreek Ct	Portage Meadows	H-6	4	20N-4E
Willowdale Ln	Southwest of Great Falls	D-10	26	20N-3E
Wilson Butte Rd	South of Great Falls	E-11	36	20N-3E
Winnipeg St	Mount Royal	D-5	34	21N-3E
Wire Mill Rd	Black Eagle	E-5, F-5	31	21N-4E
Woodbird Ct	Portage Meadows	H-6	4	20N-4E
1 West Hill Dr	West Hill	C-8	15	20N-3E
1st Ave N	MAFB	I-6	2	20N-4E
2A St S	Tynes	E-8	13	20N-3E

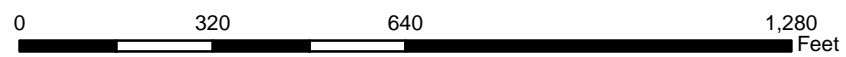
*Roadway Name	Location (Normally Subdivision Name)	Map No.	Section	Township- Range
2nd St	GF International Airport	C-9	21	20N-3E
2nd West Hill Dr	West Hill	C-8	15	20N-3E
3A St NE	Henderson, Skyline 2nd	E-4	35	21N-3E
3A St S	Grandview	E-8	13	20N-3E
3rd Ave N	MAFB	I-5	2	20N-4E
3rd St	GF International Airport	C-9	21	20N-3E
3rd West Hill Dr	West Hill	C-8	15	20N-3E
4th Ave N	MAFB	I-6	2	20N-4E
4th West Hill Dr	West Hill	C-8	15	20N-3E
5A St NE	North Riverview 5 Pt 2	E-4	36	21N-3E
5B St NE	North Riverview 5 Pt 2	E-4	36	21N-3E
9A St S	Park View	E-8	24	20N-3E
11A St S	Park View	E-8	24	20N-3E
13A St SW	Montana	D-8	15	20N-3E
29A Ave NE	Henderson 1st	D-4	35	21N-3E
33A Ave NE	North Riverview Terrace	E-4	36	21N-3E
33B Ave NE	North Riverview Terrace	E-4	36	21N-3E
34A Ave NE	North Riverview Terrace	E-4	36	21N-3E

<u>*Roadway Name</u>	<u>Location (Normally Subdivision Name)</u>	<u>Map No.</u>	<u>Section</u>	<u>Township- Range</u>
70th St N	MAFB	H-6, I-6	2	20N-4E
72nd St N	MAFB	I-6	2	20N-4E
73rd St N	MAFB	I-6	2	20N-4E
74th St N	MAFB	I-6	2	20N-4E
75th St N	MAFB	I-6	2	20N-4E
76th St N	MAFB	I-5, I-6	2	20N-4E
77th St N	MAFB	I-5, I-6	2	20N-4E
78th St N	MAFB	I-5	2	20N-4E
79th St N	MAFB	I-5	2	20N-4E
80th St N	MAFB	I-5	2	20N-4E

<u>*Roadway Name</u>	<u>Location (Normally Subdivision Name)</u>	<u>Map No.</u>	<u>Section</u>	<u>Township- Range</u>
----------------------	---	--------------------	----------------	----------------------------



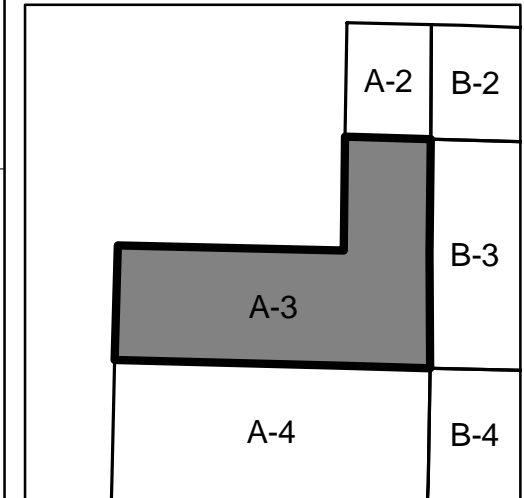
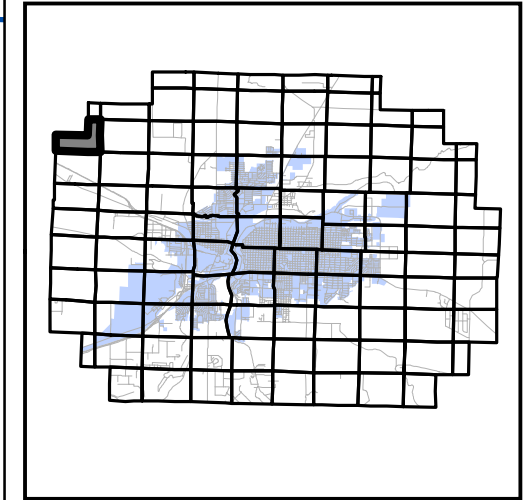

N
1 inch equals 318 feet



Updated:
January, 2018

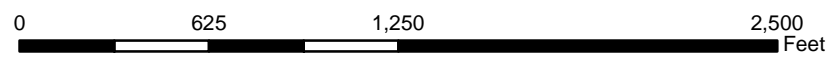
Page:

A-2



N

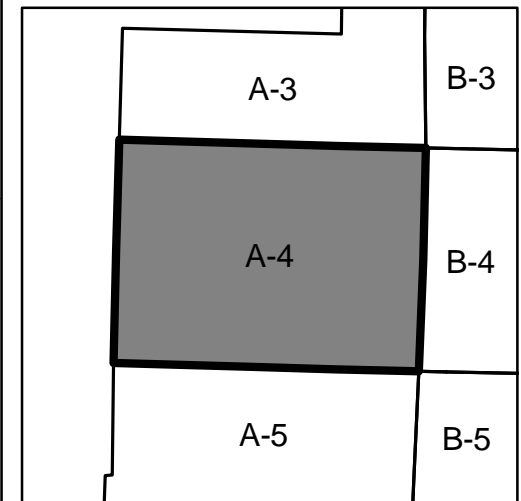
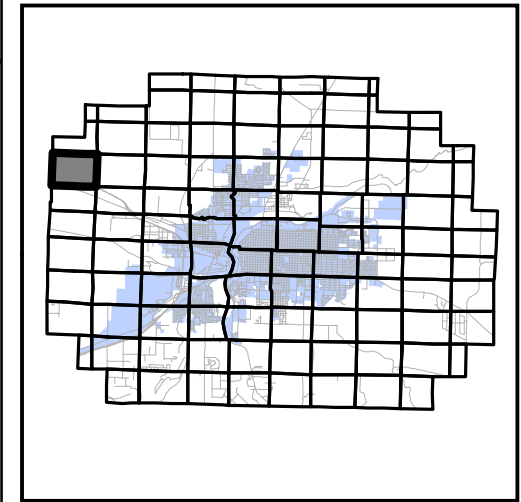
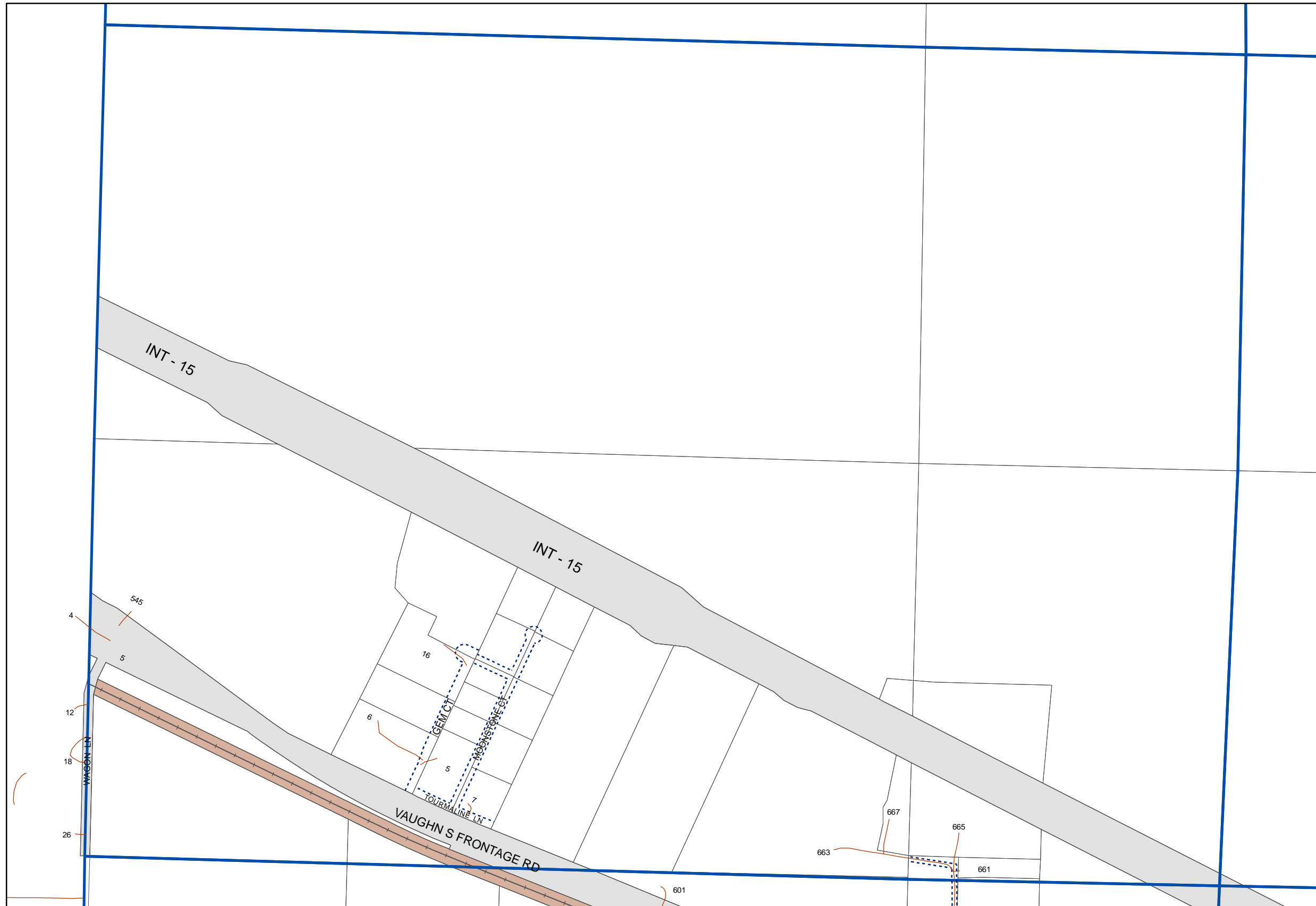
 1 inch equals 633 feet



Updated:
January, 2018

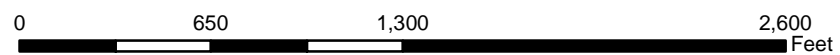
Page:

A-3



N

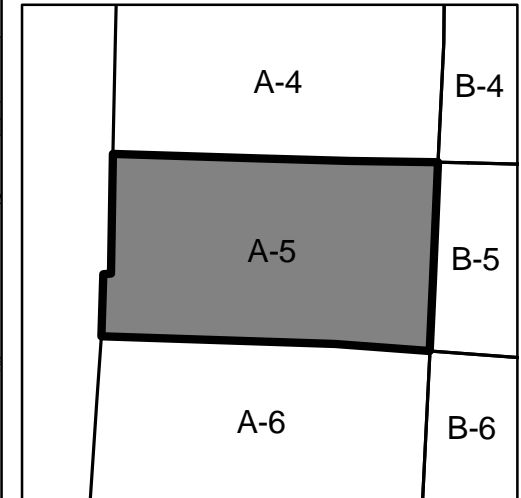
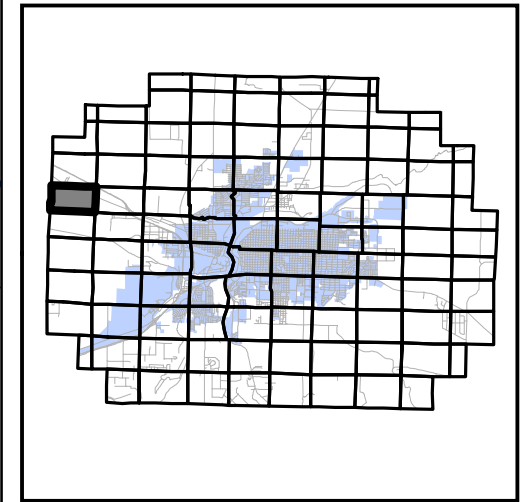
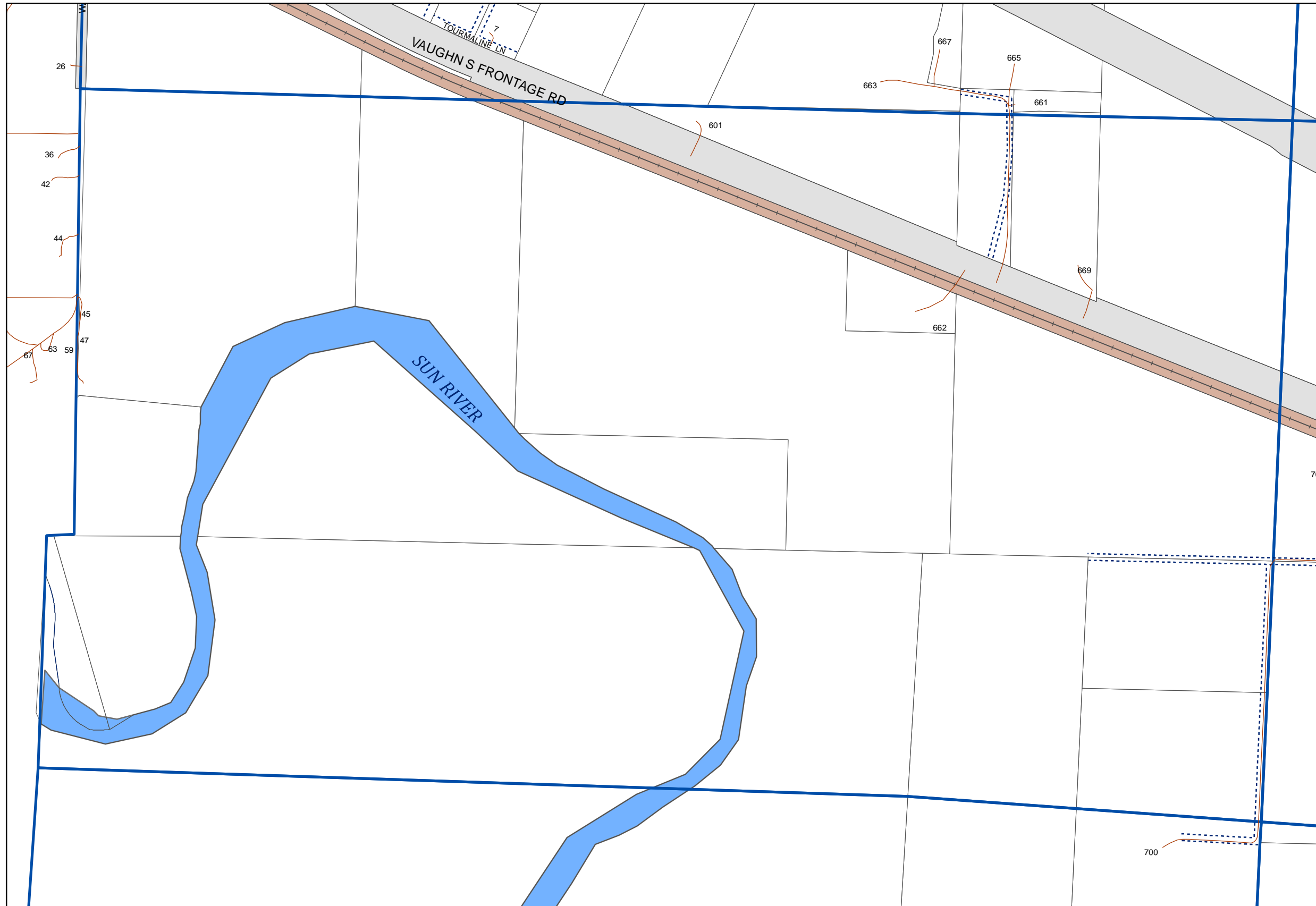
 1 inch equals 652 feet



Updated:
 January, 2018

Page:

A-4



N

 1 inch equals 610 feet

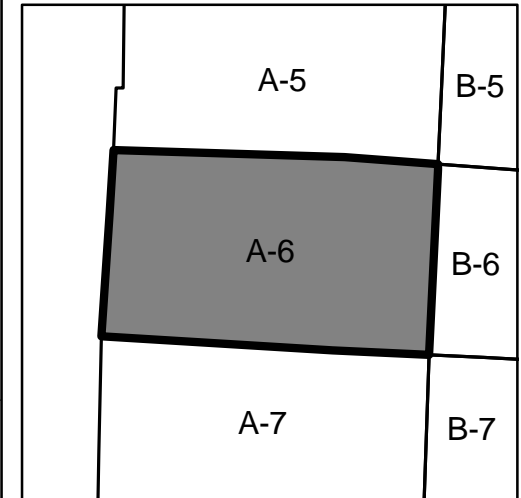
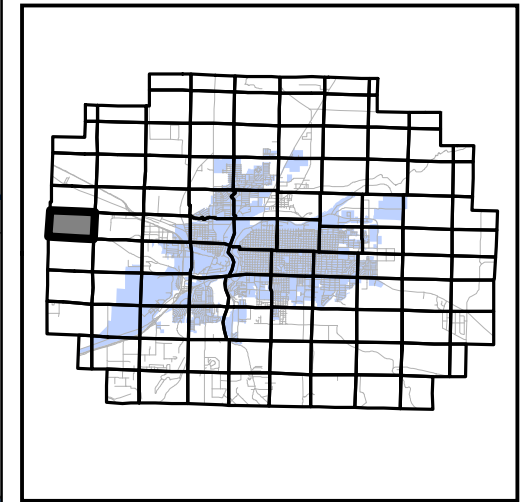
0 600 1,200 2,400 Feet



Updated:
January, 2018

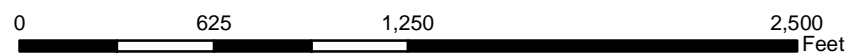
Page:

A-5



N

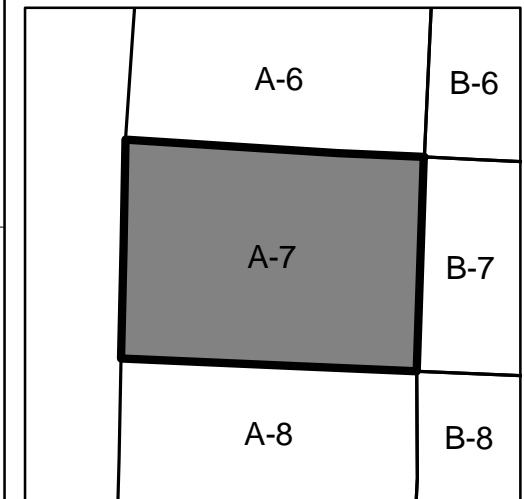
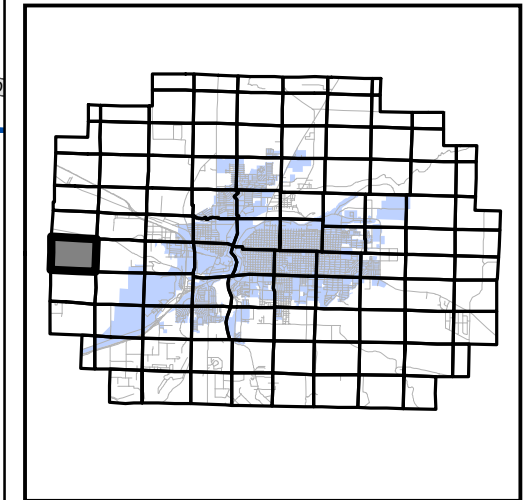
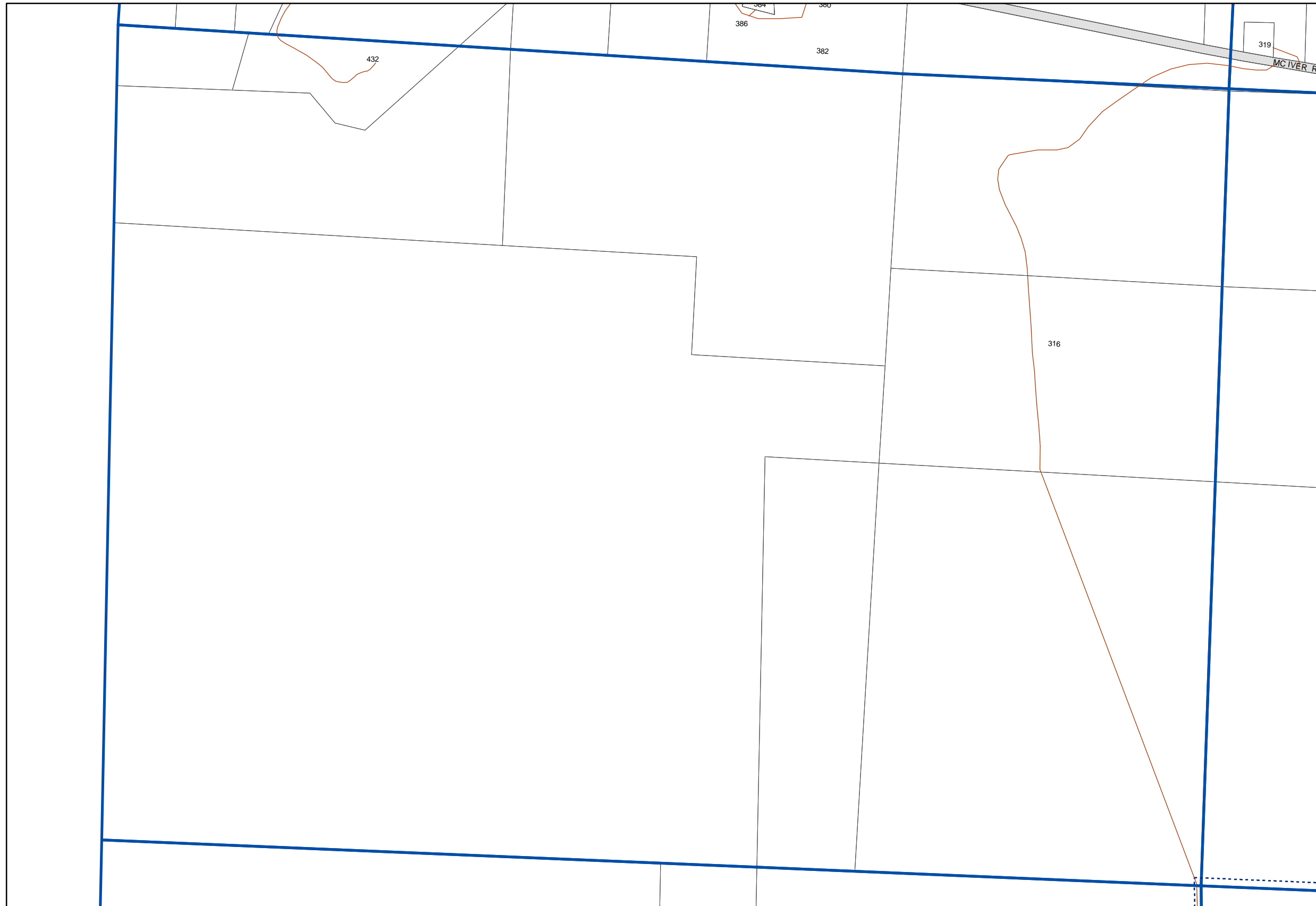
 1 inch equals 618 feet



Updated:
January, 2018

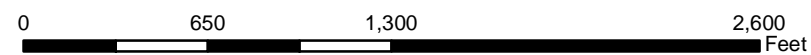
Page:

A-6



N

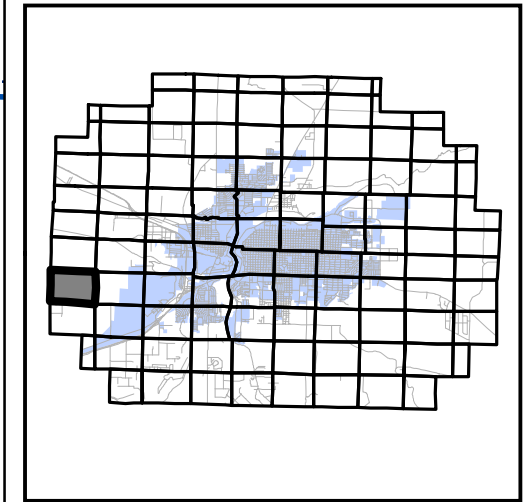
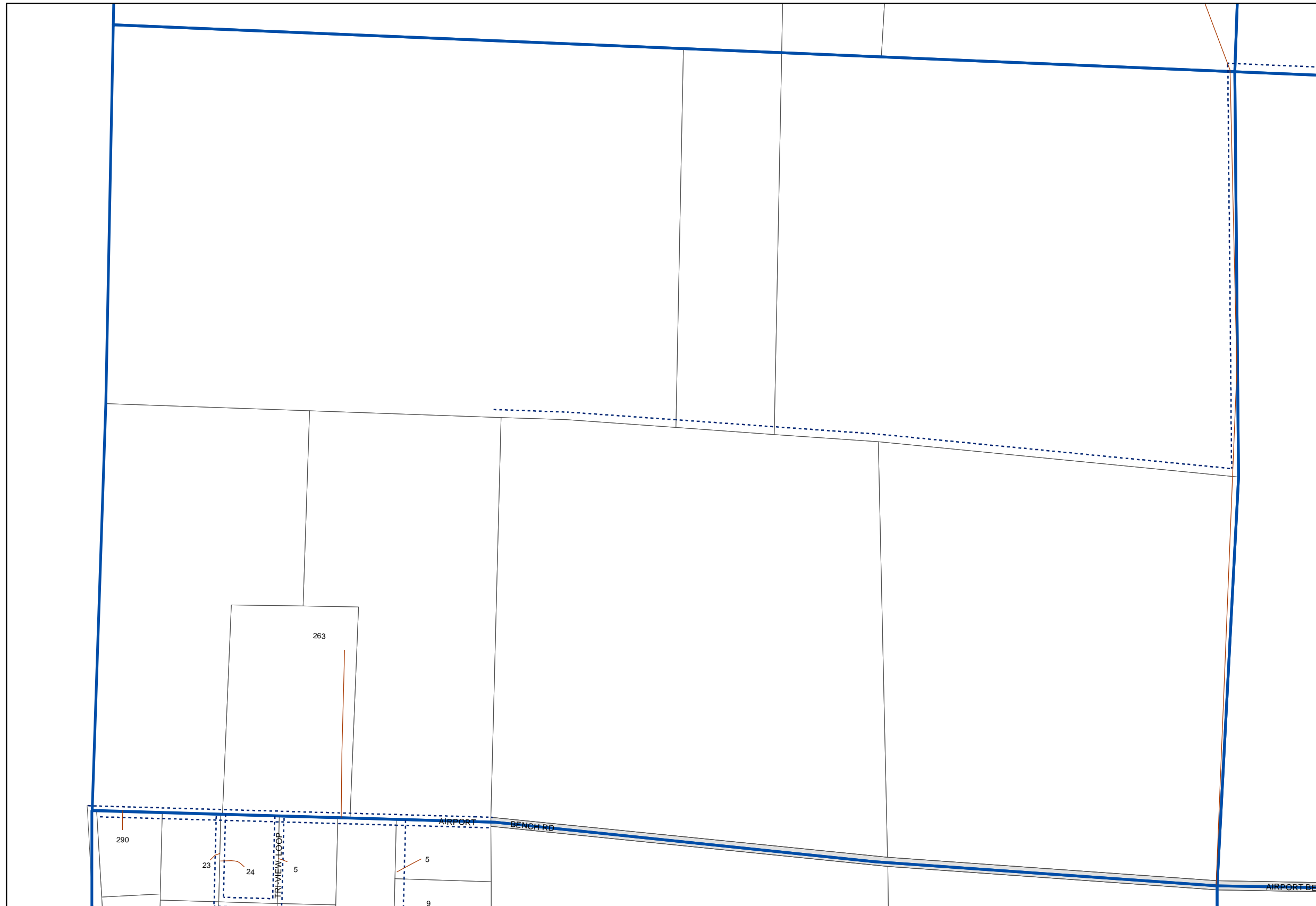
 1 inch equals 678 feet



Updated:
January, 2018

Page:

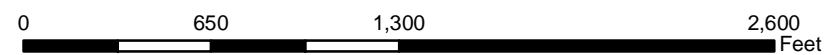
A-7



A-7	B-7
A-8	B-8
A-9	B-9

N

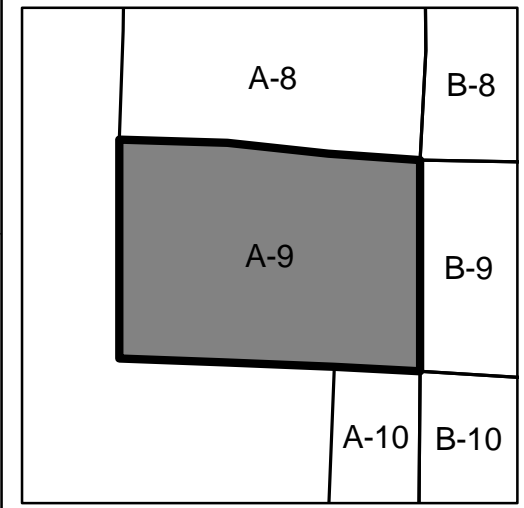
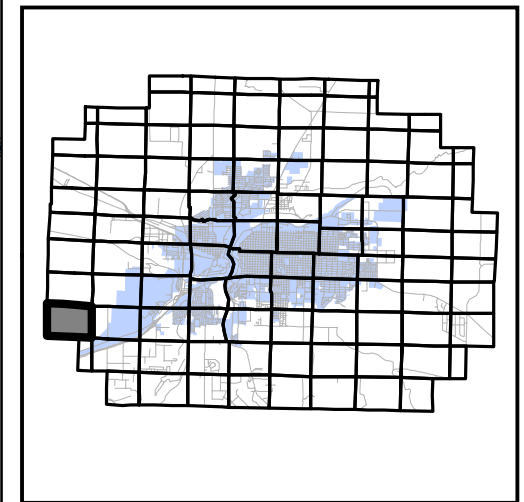
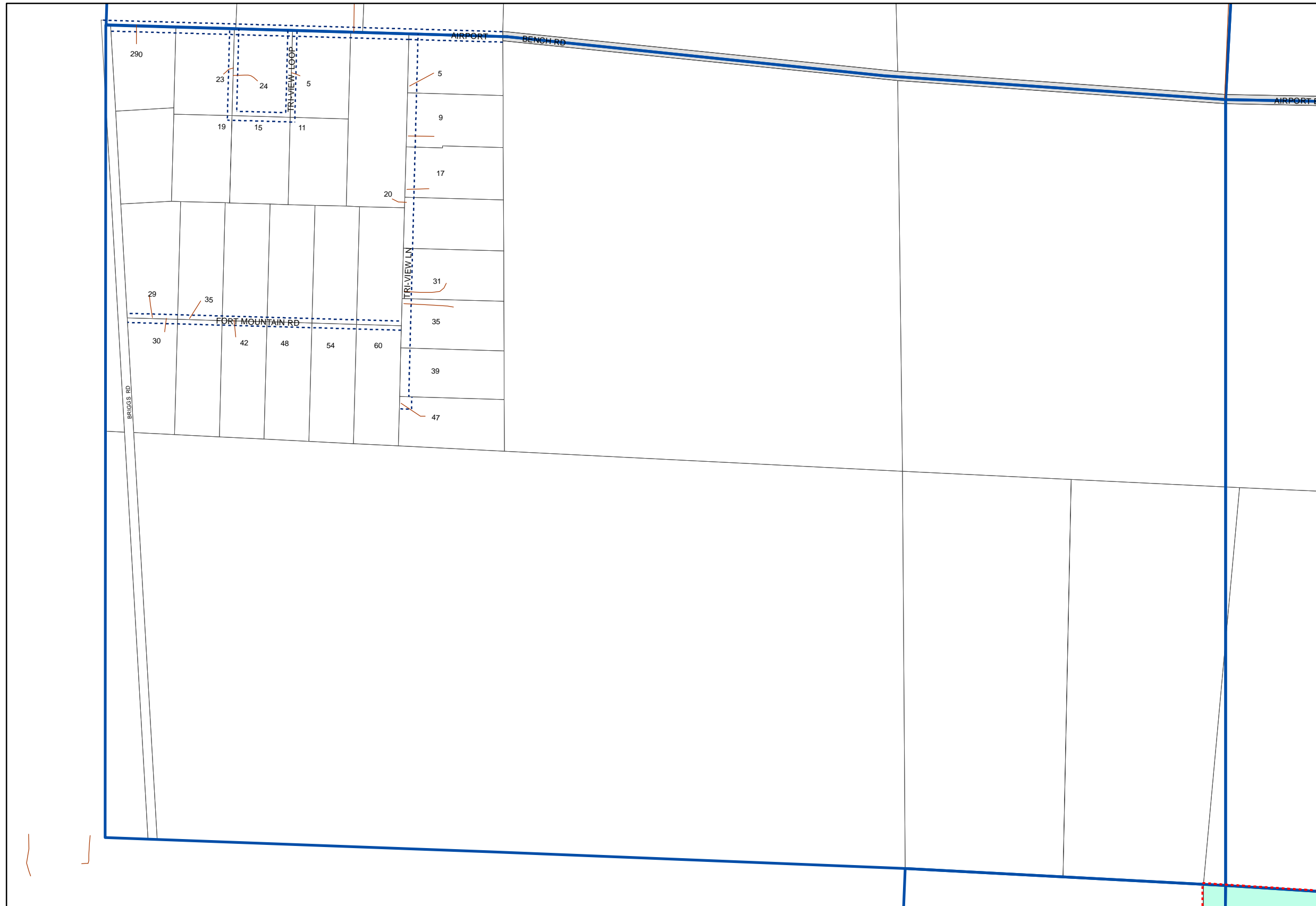
 1 inch equals 665 feet



Updated:
January, 2018

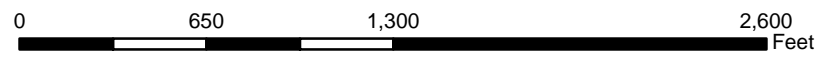
Page:

A-8

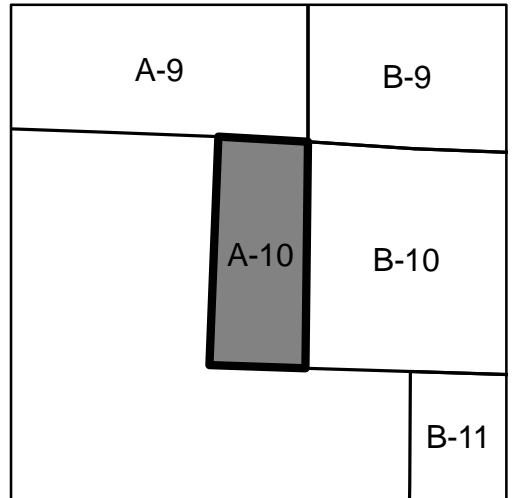
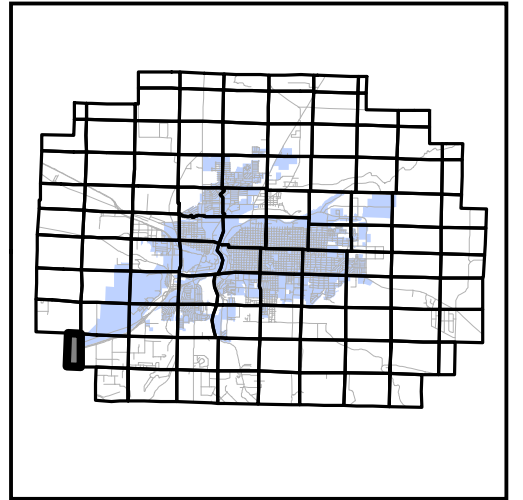
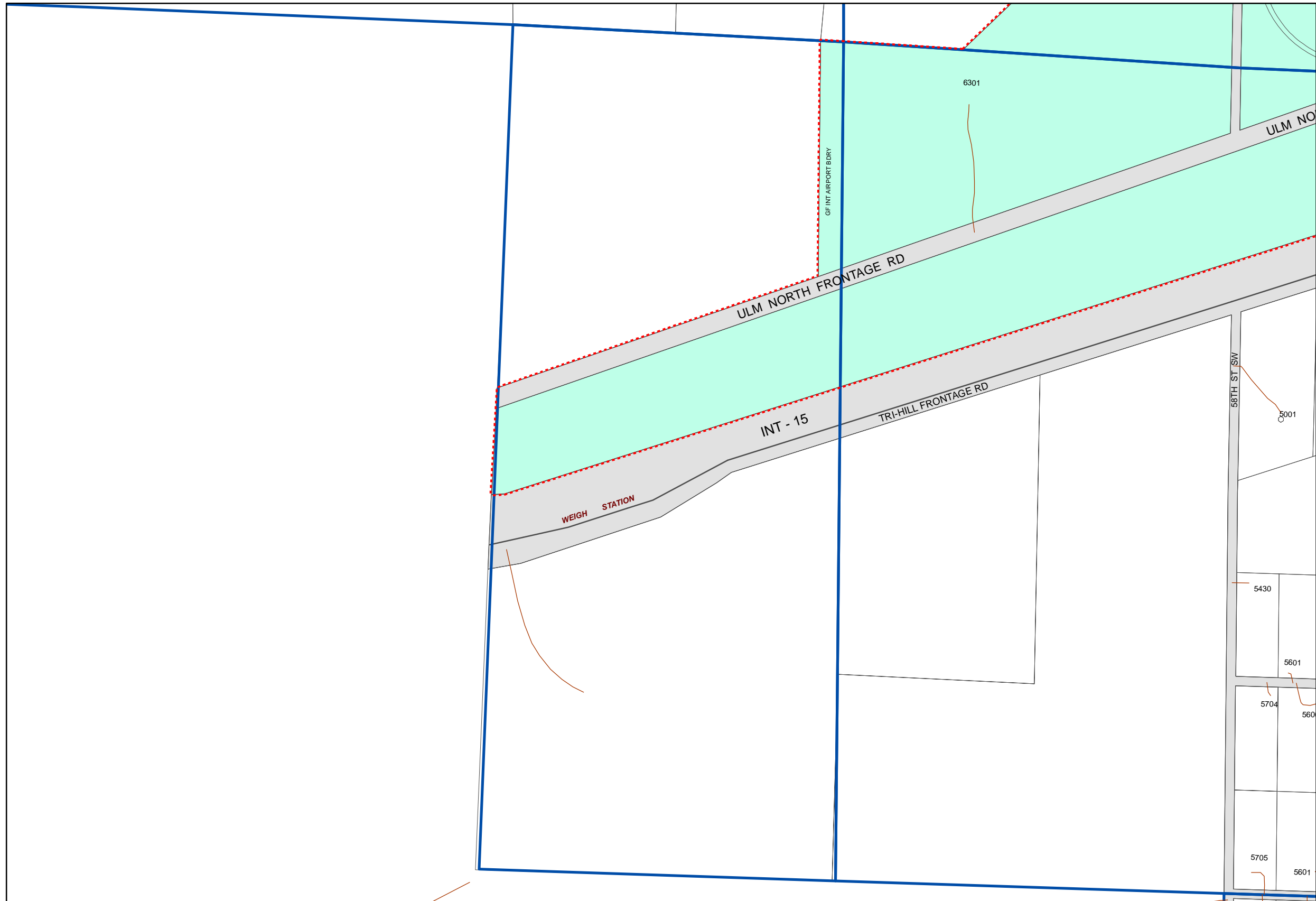


N

 1 inch equals 668 feet

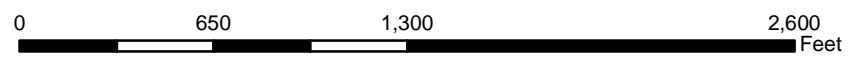


Updated:
 January, 2018

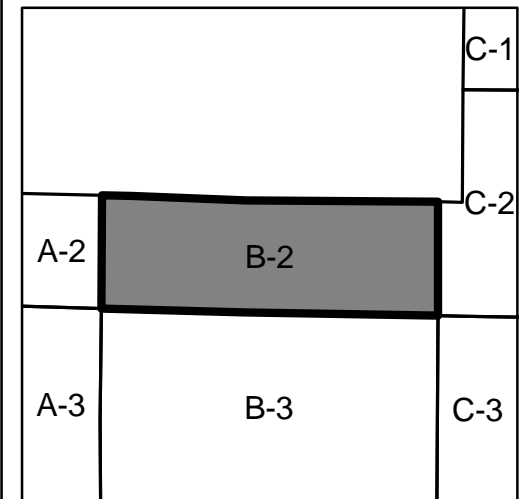
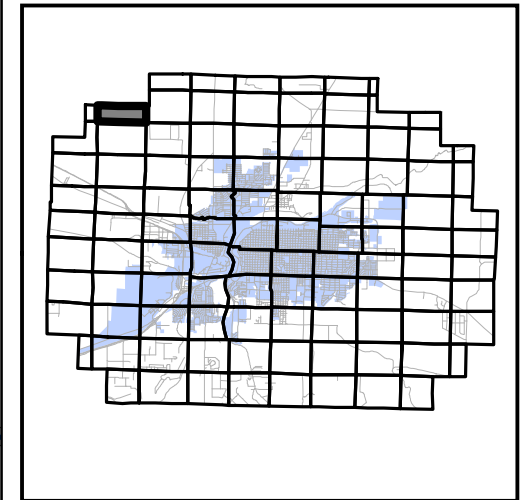



N

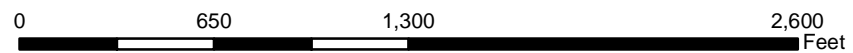
 1 inch equals 644 feet



Updated:
 January, 2018



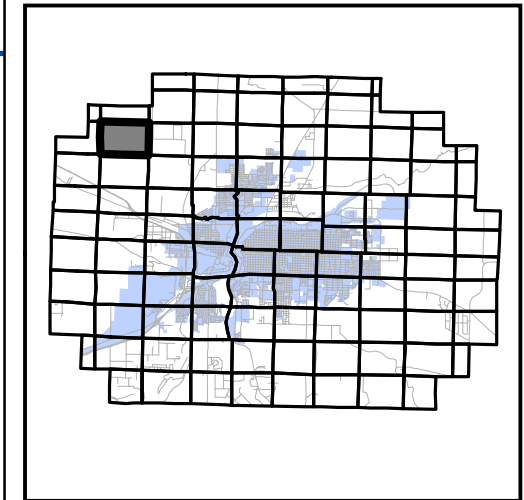

1 inch equals 642 feet



Updated:
January, 2018

Page:

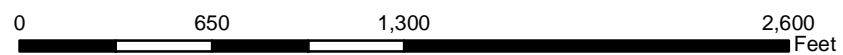
B-2



A-2	B-2	C-2
A-3	B-3	C-3
A-4	B-4	C-4



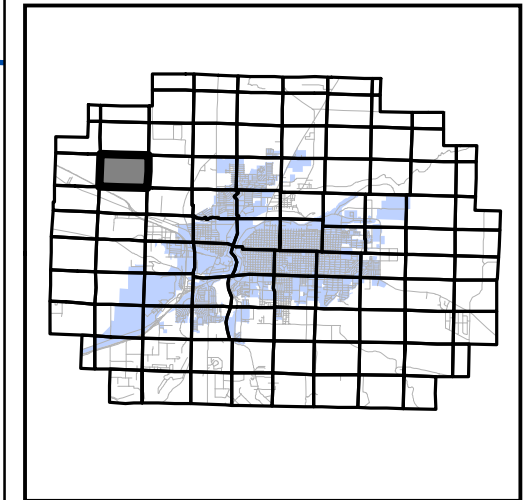
1 inch equals 649 feet



Updated:
January, 2018

Page:

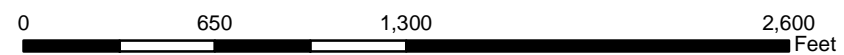
B-3



A-3	B-3	C-3
A-4	B-4	C-4
A-5	B-5	C-5

N

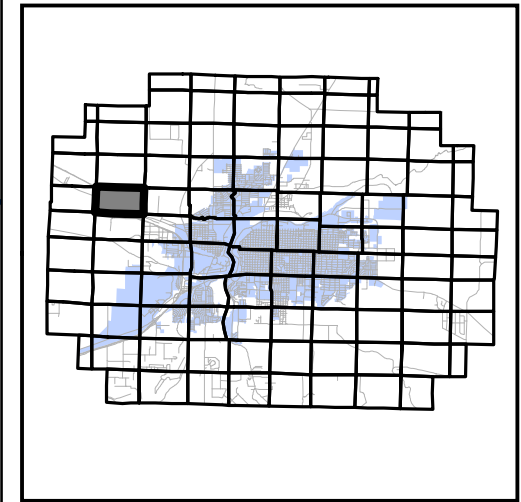
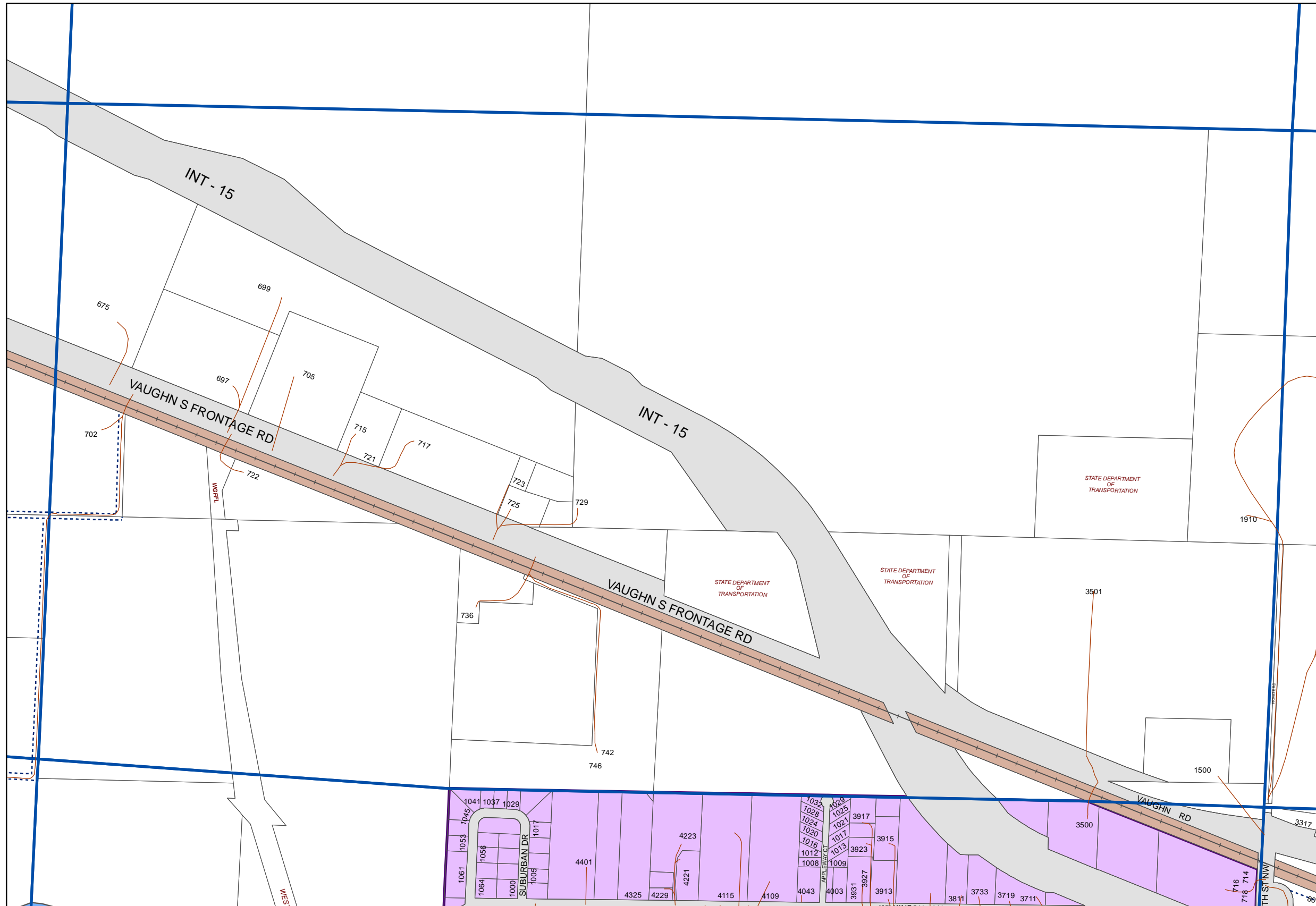
 1 inch equals 653 feet



Updated:
 January, 2018

Page:

B-4



A-4	B-4	C-4
A-5	B-5	C-5
A-6	B-6	C-6

N
1 inch equals 653 feet

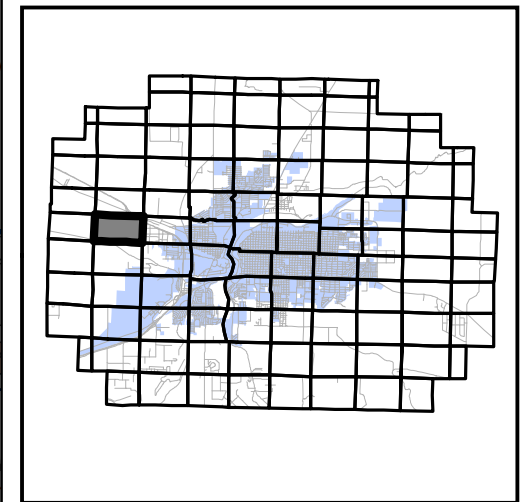
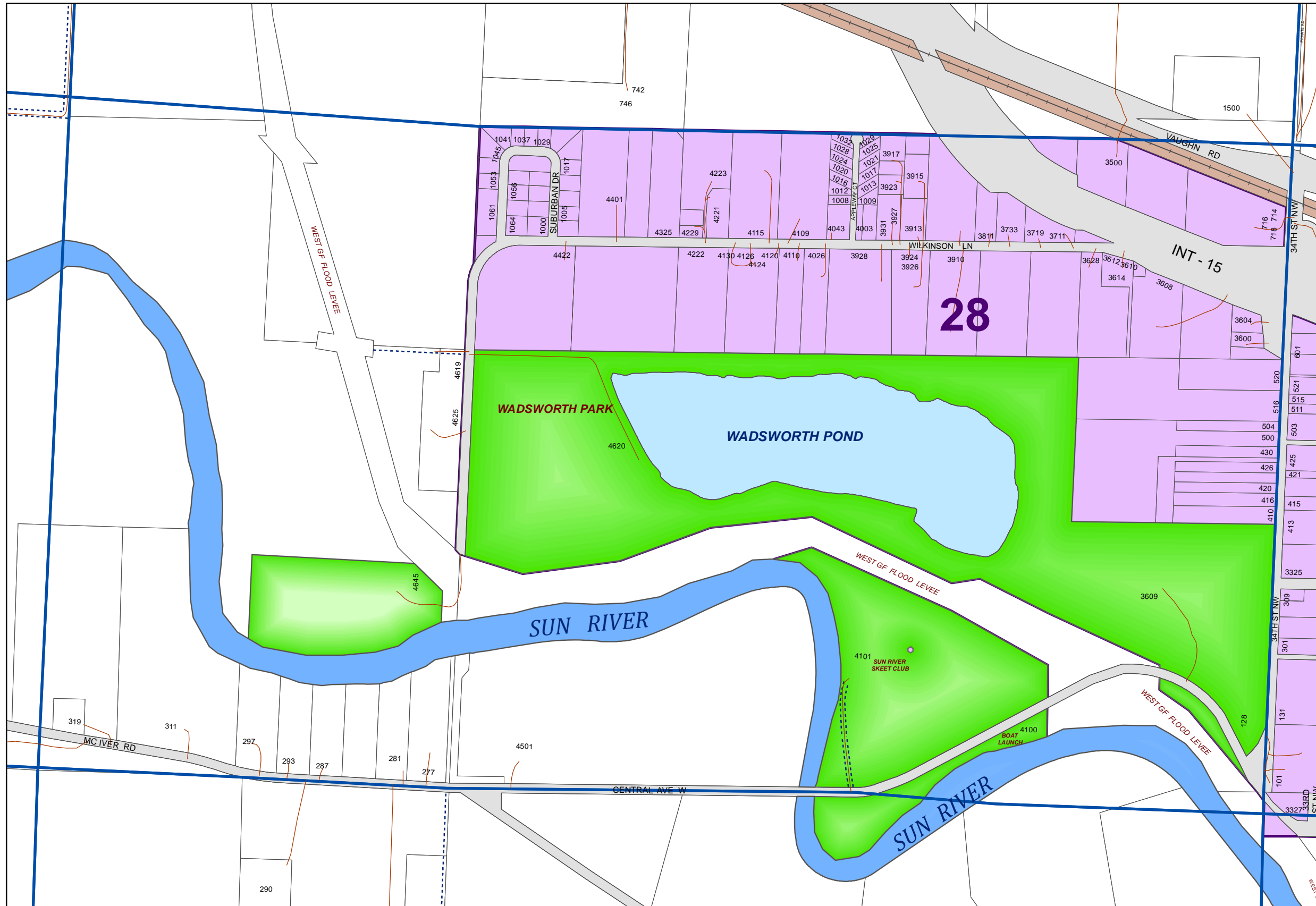
0 650 1,300 2,600 Feet



Updated:
January, 2018

Page:

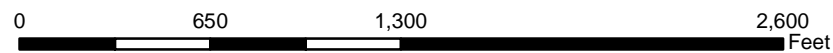
B-5



A-5	B-5	C-5
A-6	B-6	C-6
A-7	B-7	C-7

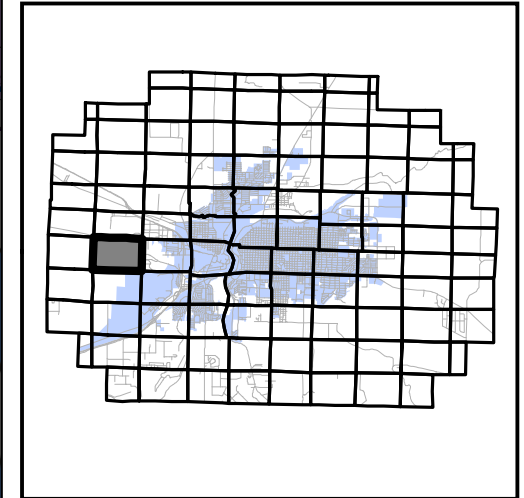
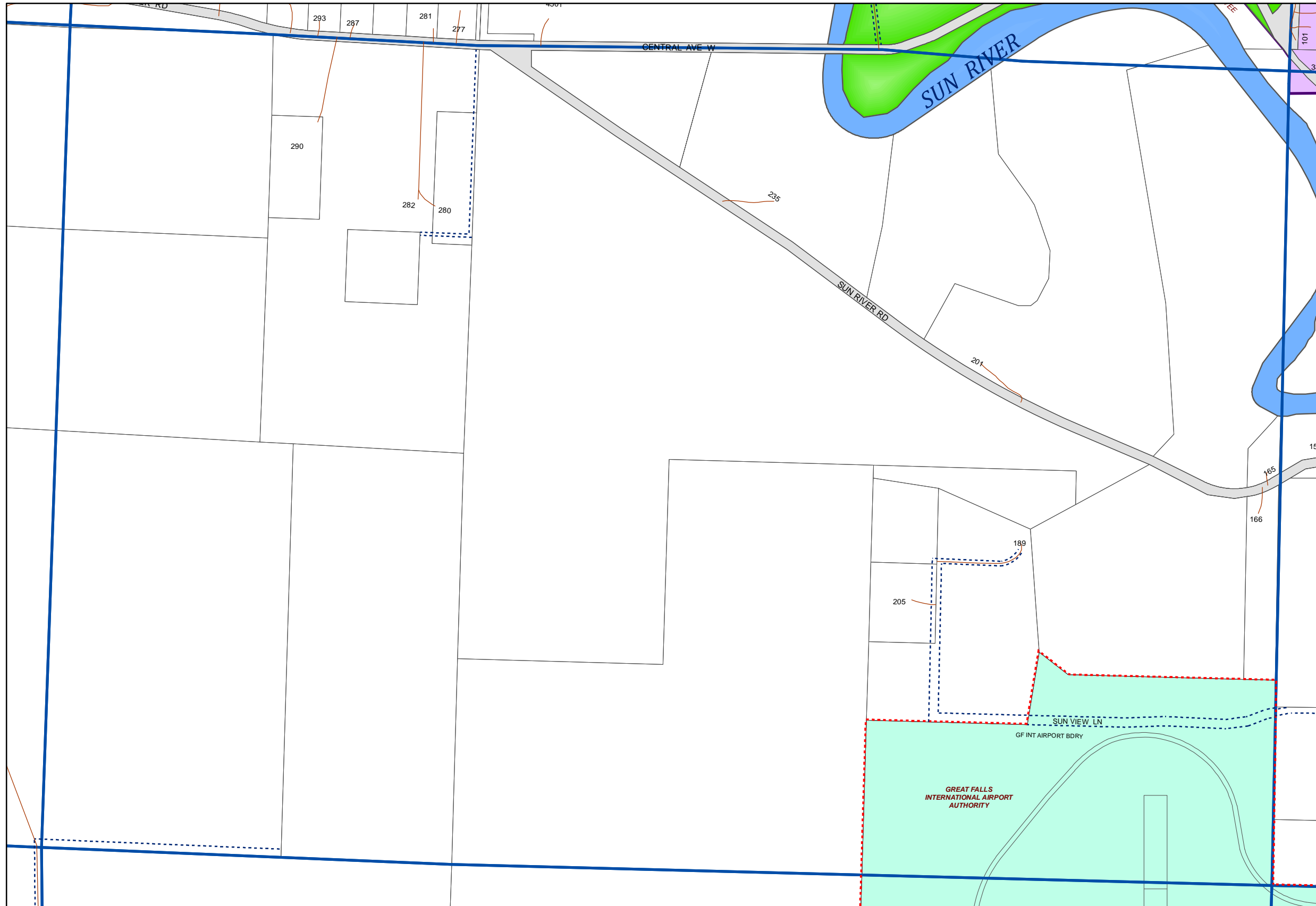
N

 1 inch equals 654 feet



Updated:
 January, 2018

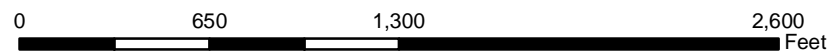
Page:
B-6



A-6	B-6	C-6
A-7	B-7	C-7
A-8	B-8	C-8

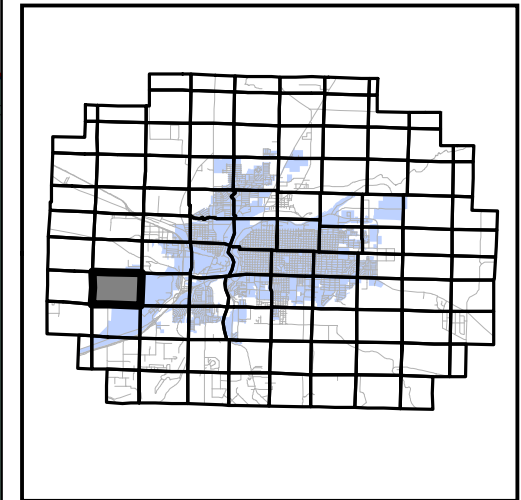
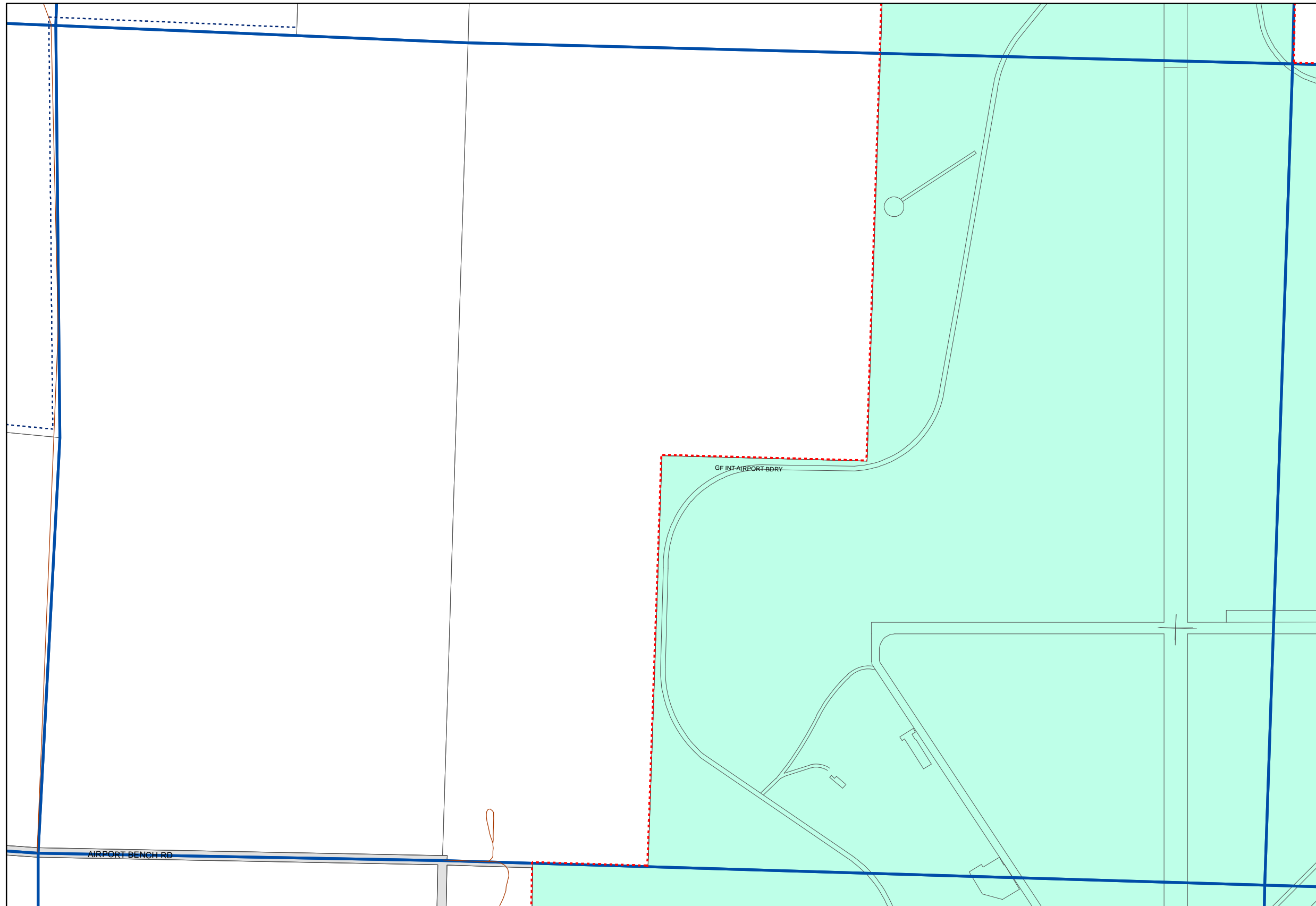
N

 1 inch equals 658 feet



Updated:
January, 2018

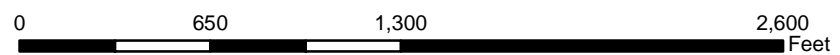
Page:
B-7



A-7	B-7	C-7
A-8	B-8	C-8
A-9	B-9	C-9

N

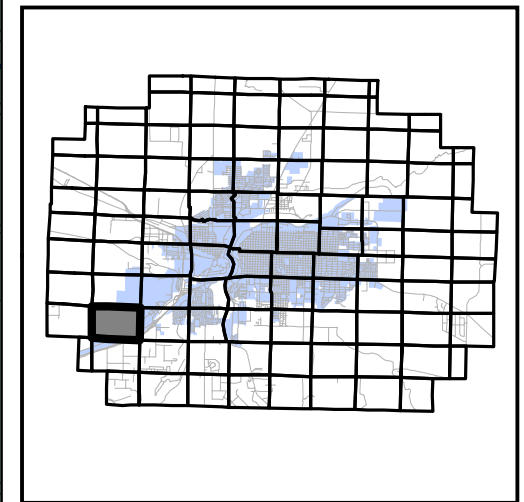
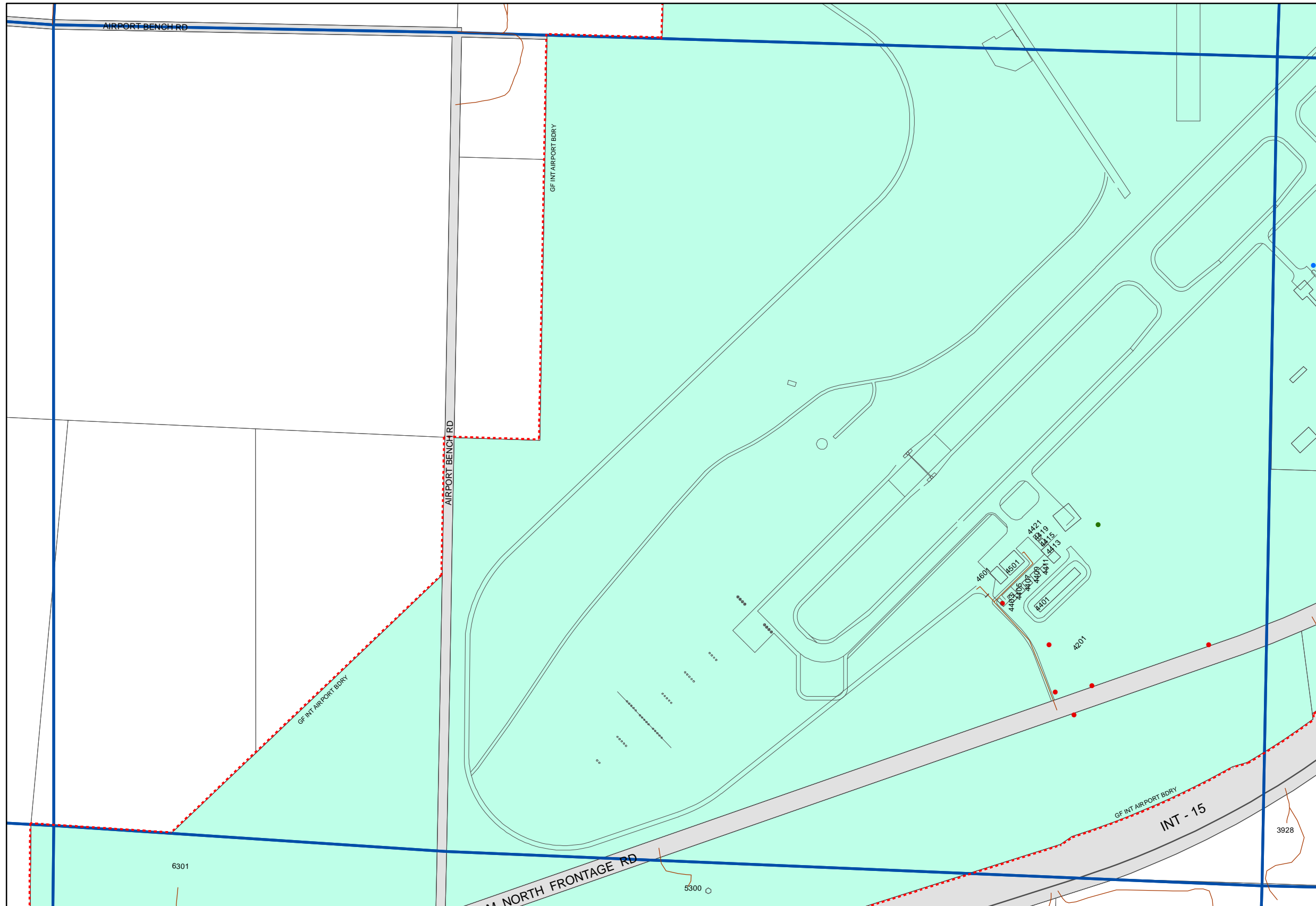
 1 inch equals 654 feet



Updated:
January, 2018

Page:

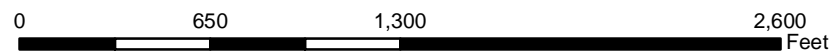
B-8



A-8	B-8	C-8
A-9	B-9	C-9
A-10	B-10	C-10

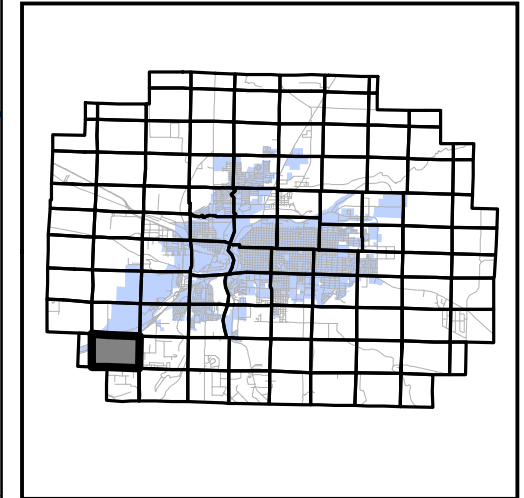
N

 1 inch equals 656 feet



Updated:
January, 2018


Page:
B-9



A-9	B-9	C-9
A-10	B-10	C-10
	B-11	C-11

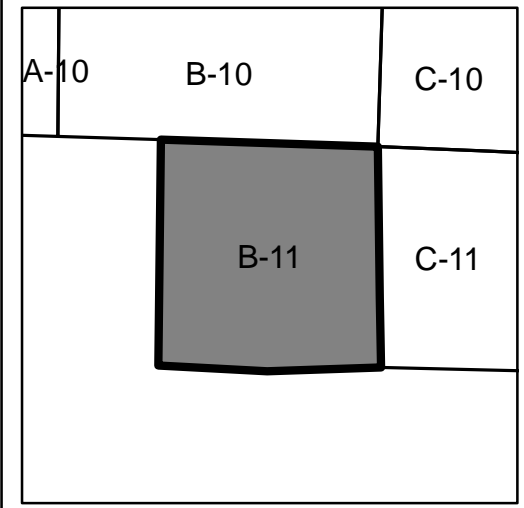
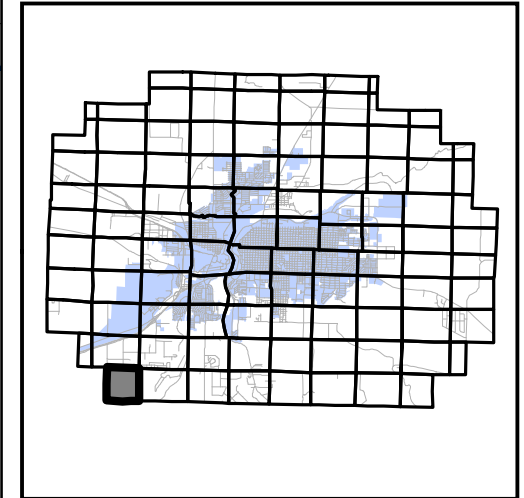
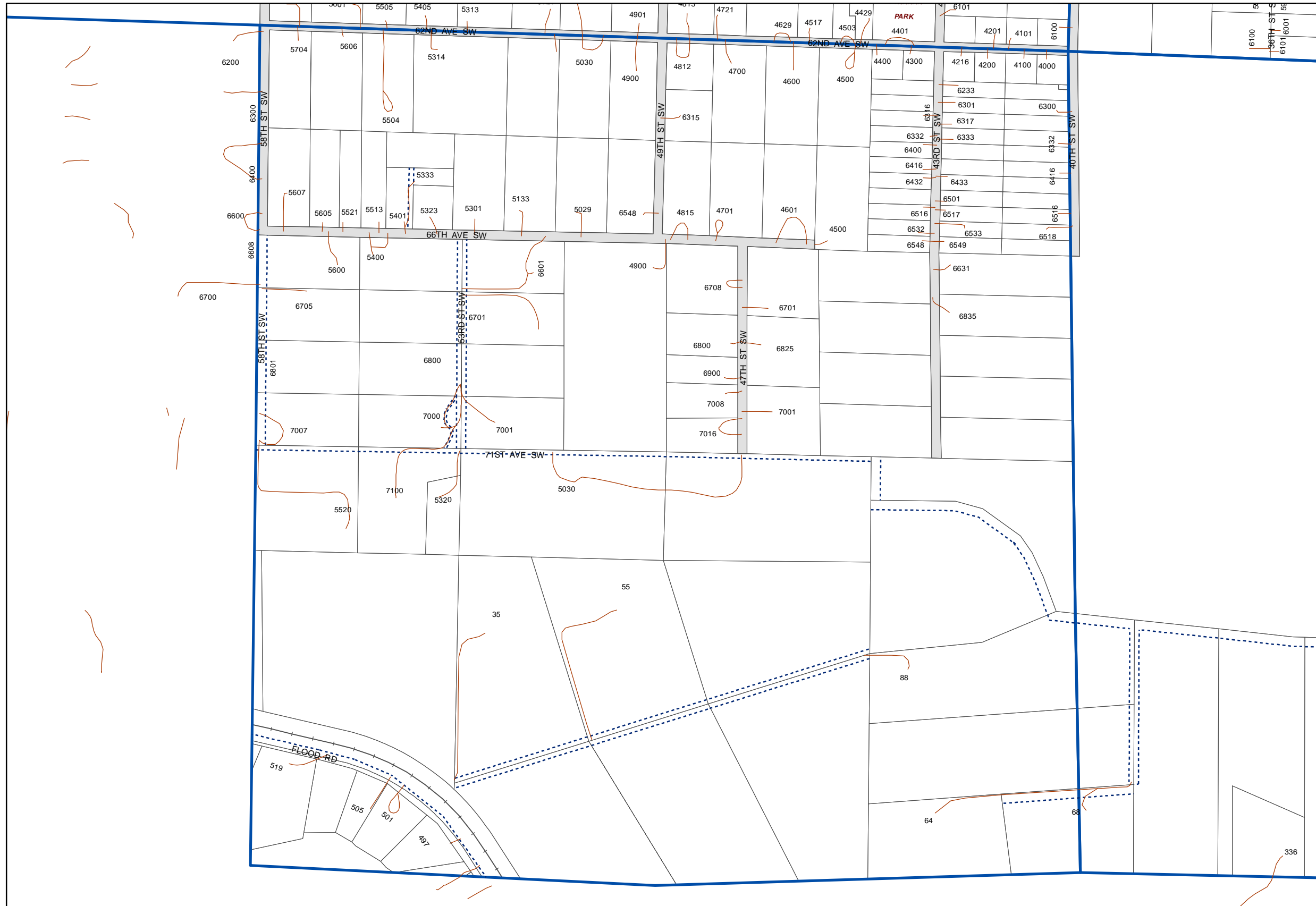
N

 1 inch equals 661 feet



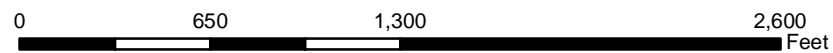
Updated:
January, 2018

Page:
B-10



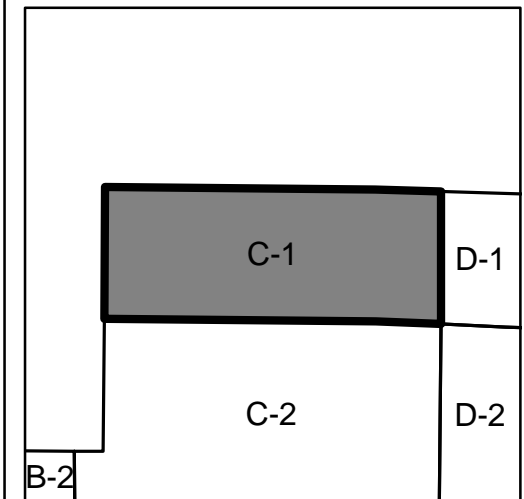
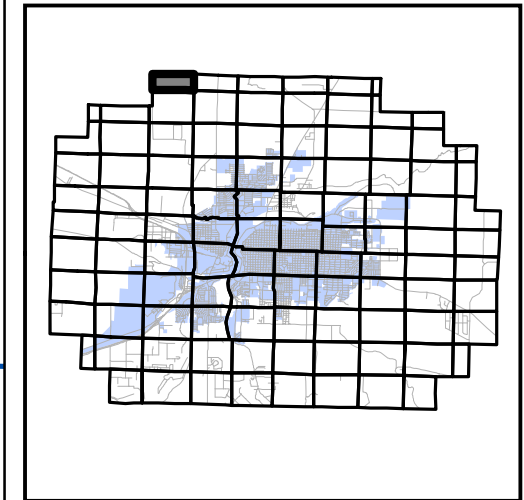
N

 1 inch equals 656 feet

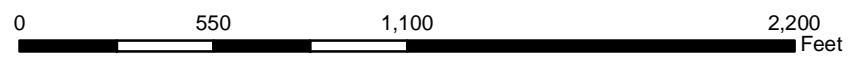


Updated:
 January, 2018

STATE
OF
MONTANA



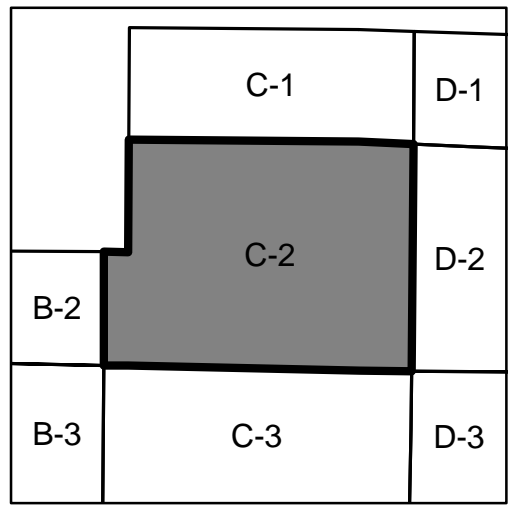
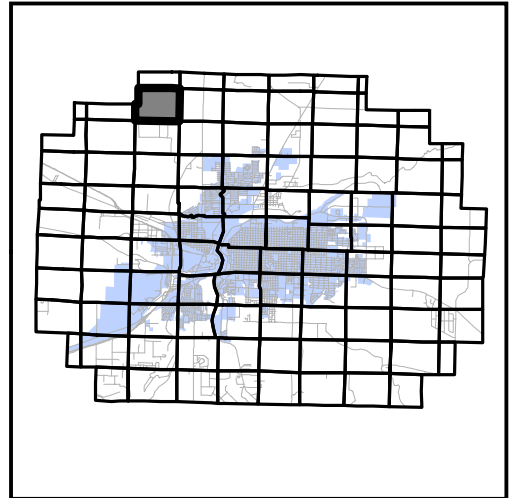
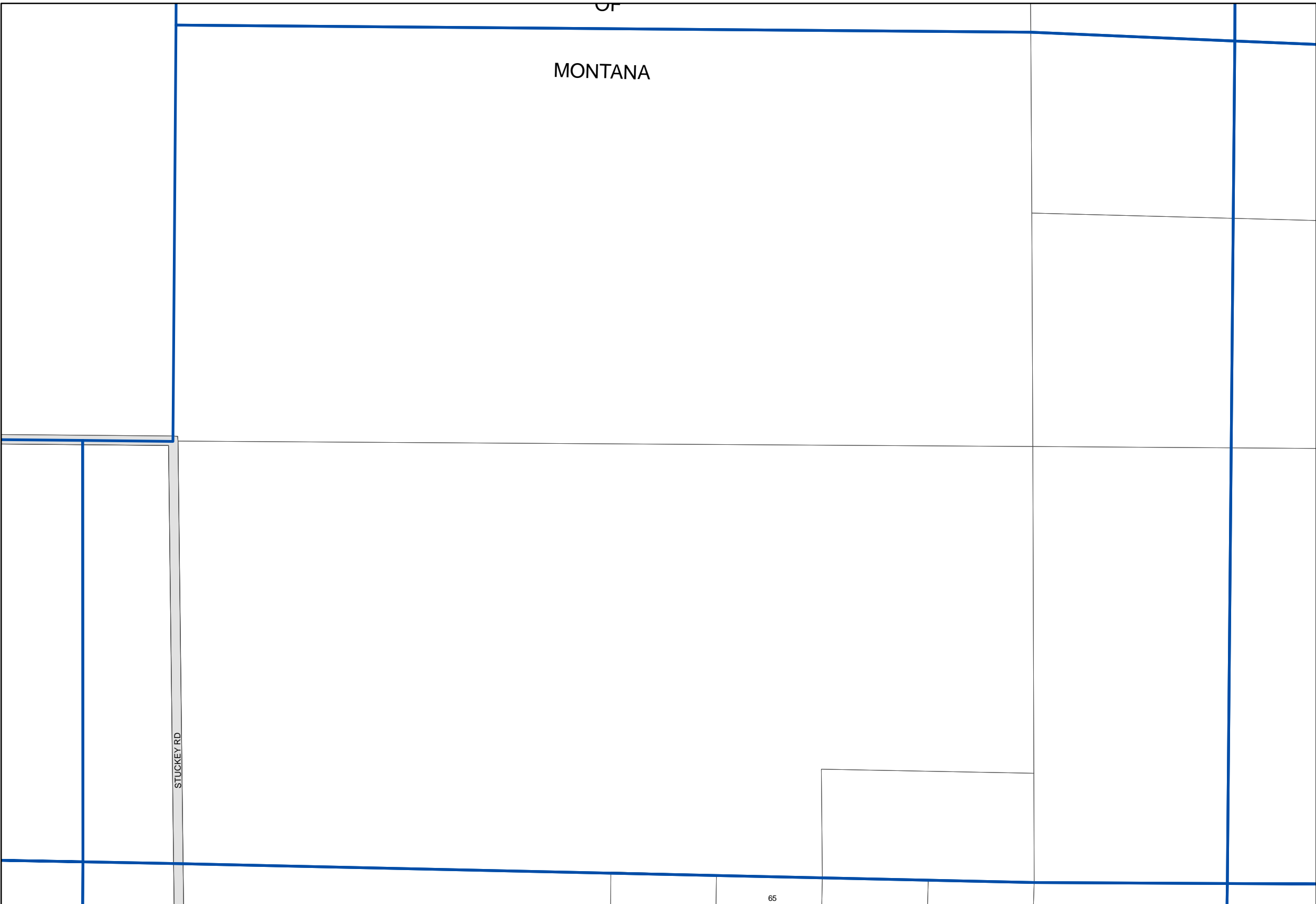
1 inch equals 545 feet



Updated:
January, 2018

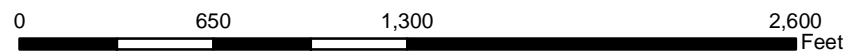
Page:

C-1

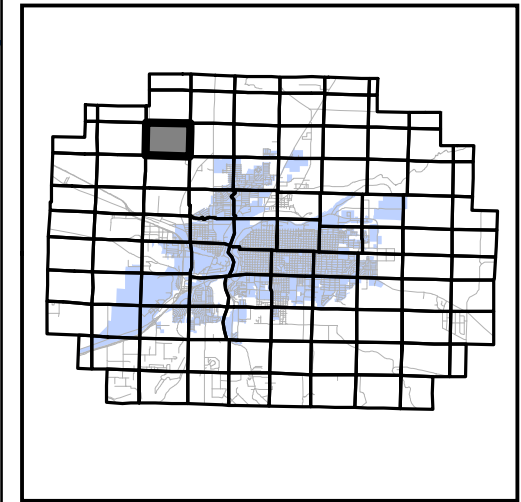


N

 1 inch equals 643 feet



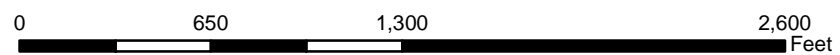
Updated:
January, 2018



B-2	C-2	D-2
B-3	C-3	D-3
B-4	C-4	D-4

N

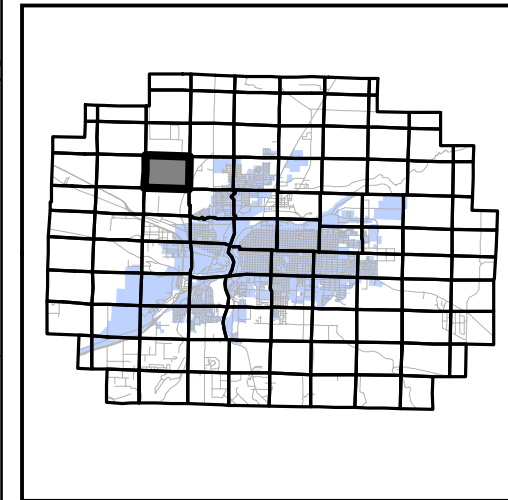
 1 inch equals 653 feet



Updated:
 January, 2018

Page:

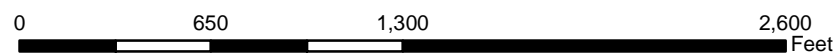
C-3



B-3	C-3	D-3
B-4	C-4	D-4
B-5	C-5	D-5

N

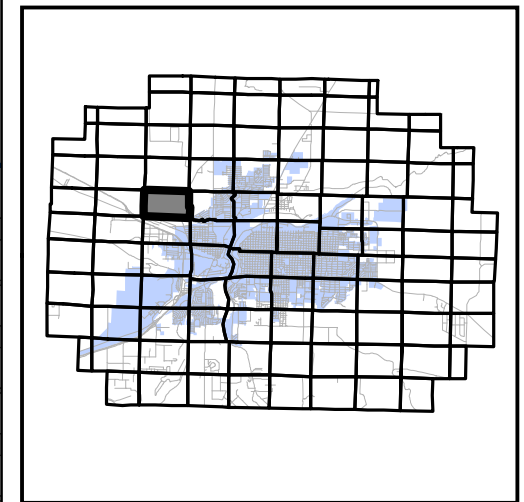
 1 inch equals 652 feet



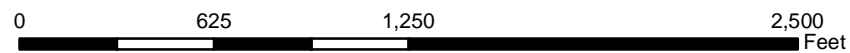
Updated:
January, 2018

Page:

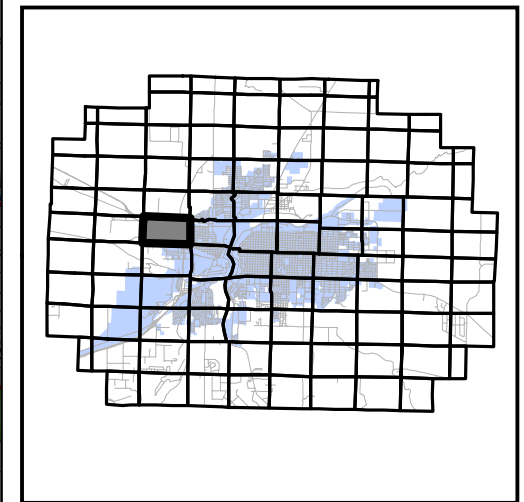
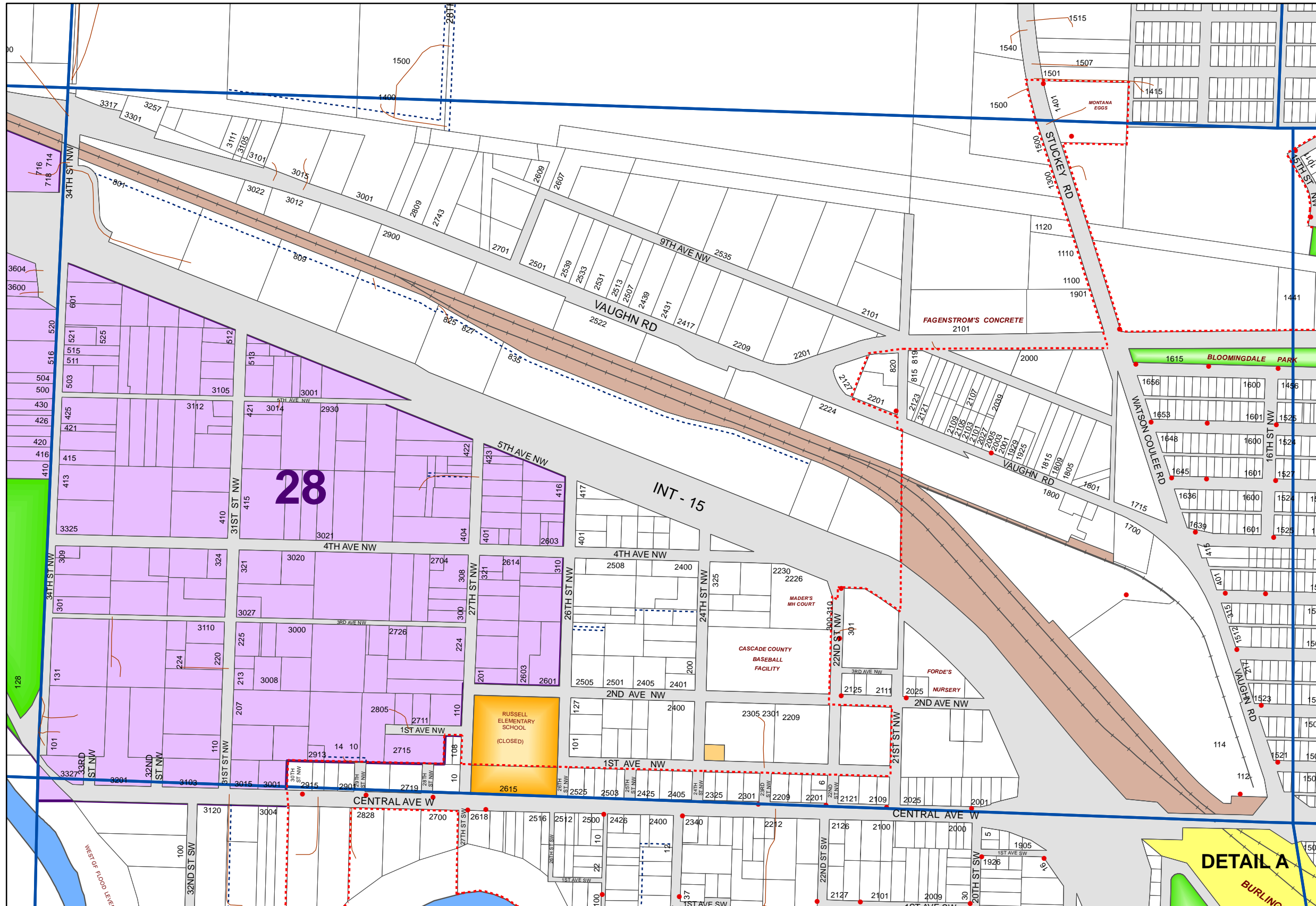
C-4



B-4	C-4	D-4
B-5	C-5	D-5
B-6	C-6	D-6



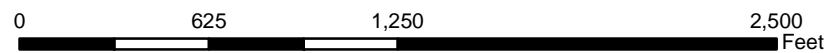
Updated:
January, 2018



B-5	C-5	D-5
B-6	C-6	D-6
B-7	C-7	D-7

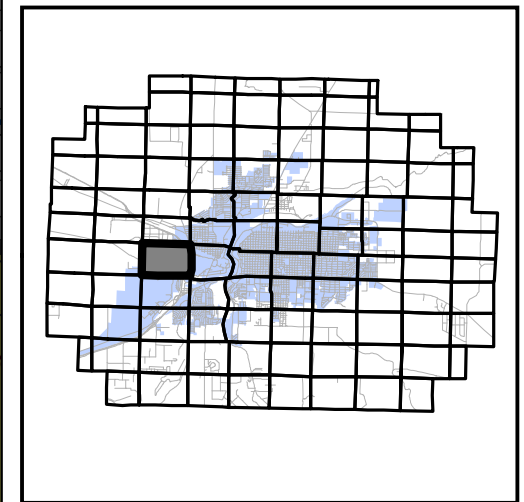
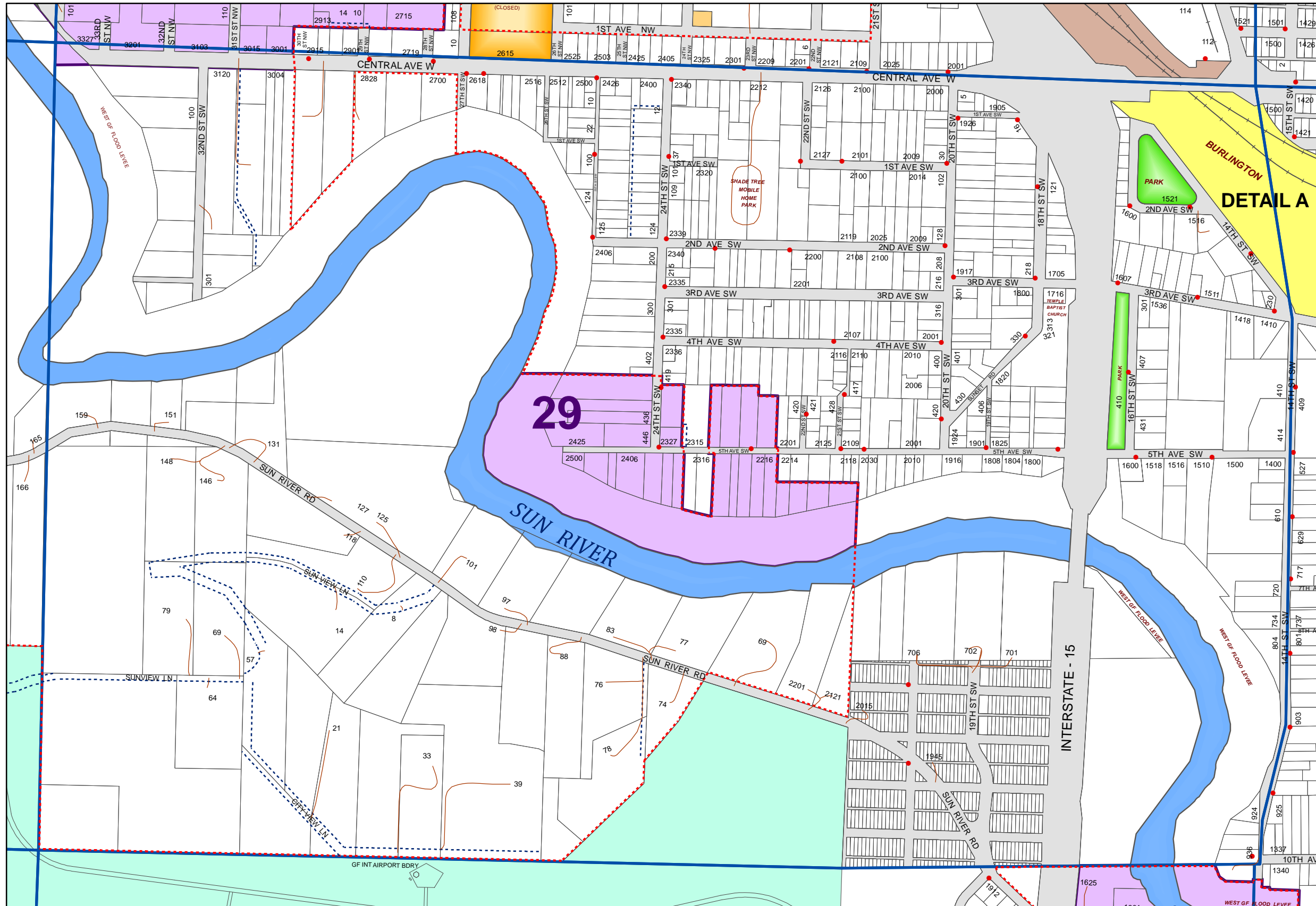
N

 1 inch equals 634 feet



Updated:
 January, 2018

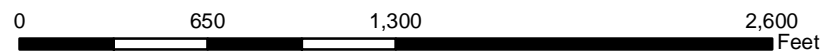
Page:
C-6



B-6	C-6	D-6
B-7	C-7	D-7
B-8	C-8	D-8

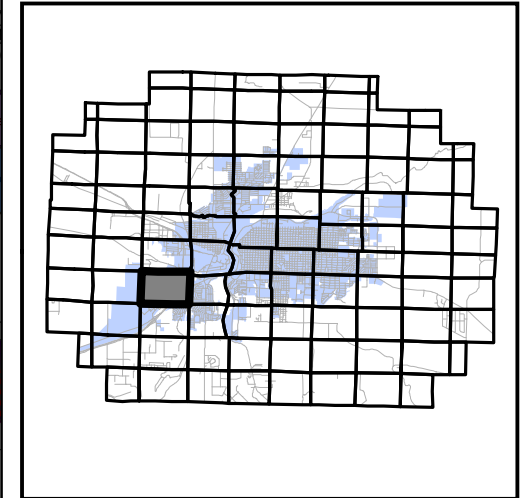
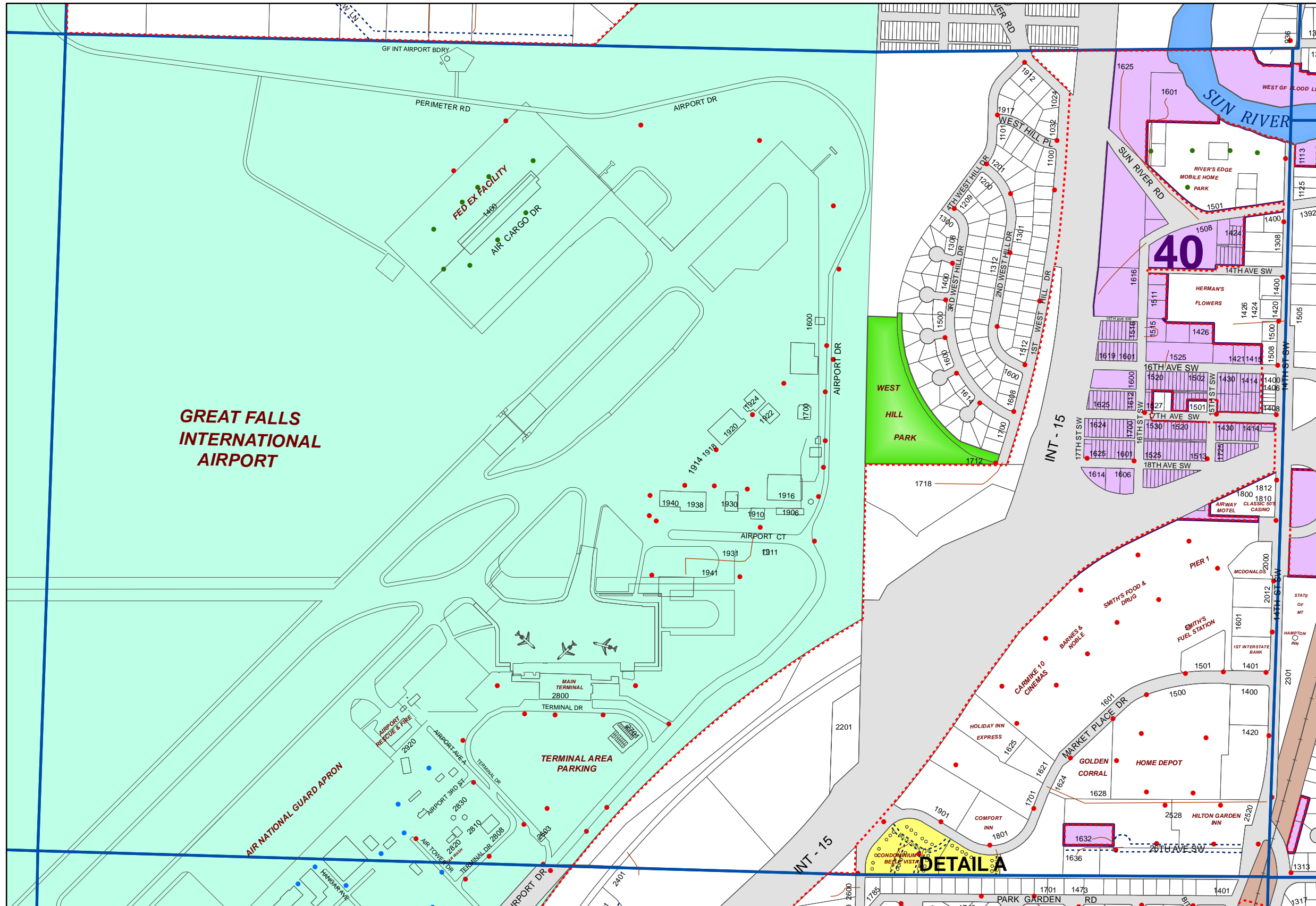
N

 1 inch equals 663 feet

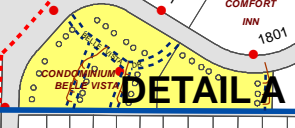


Updated:
 January, 2018

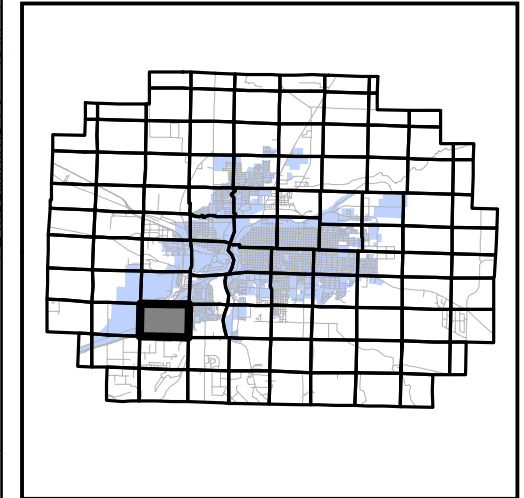
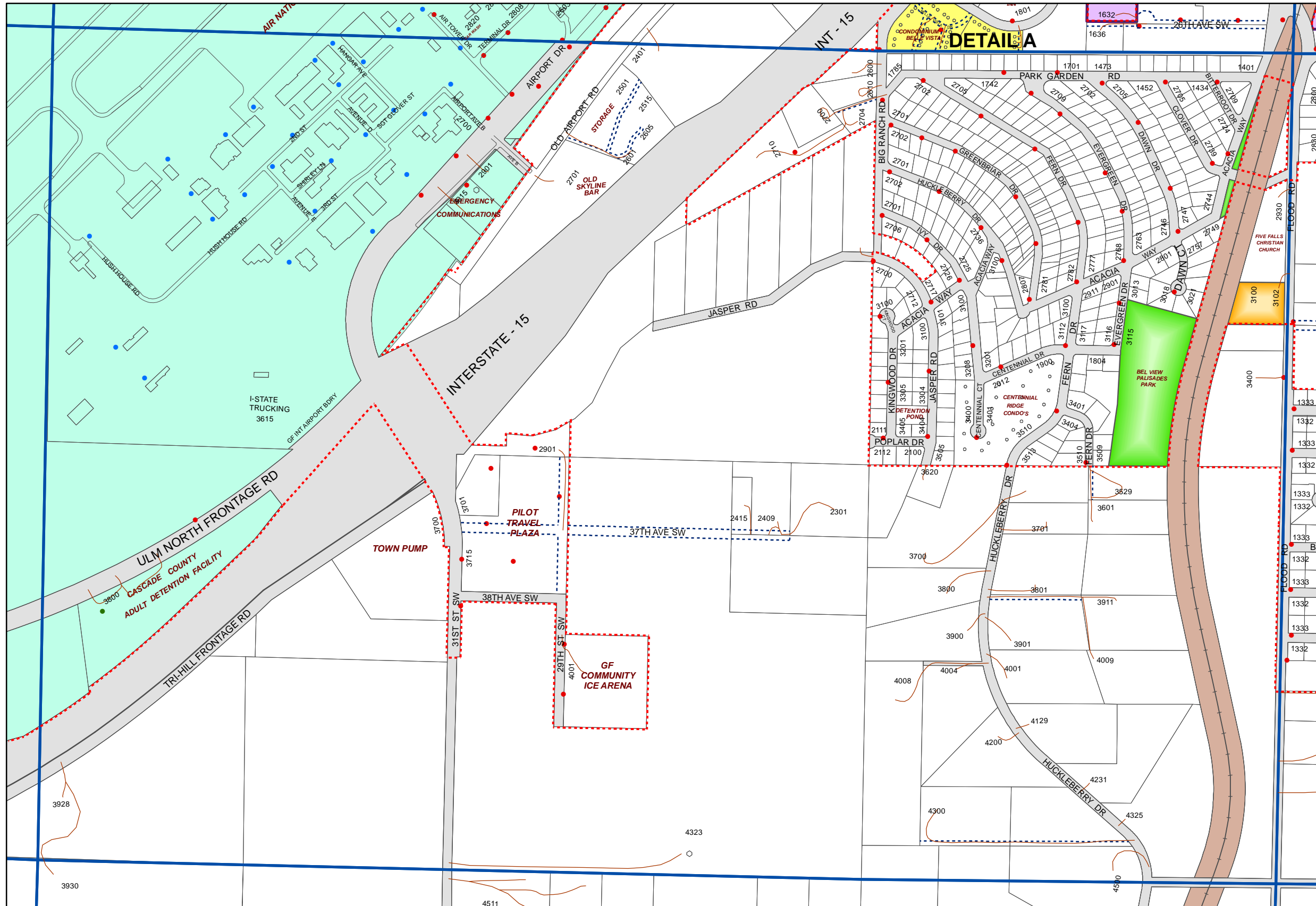
Page:
C-7



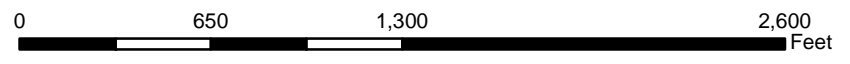
B-7	C-7	D-7
B-8	C-8	D-8
B-9	C-9	D-9



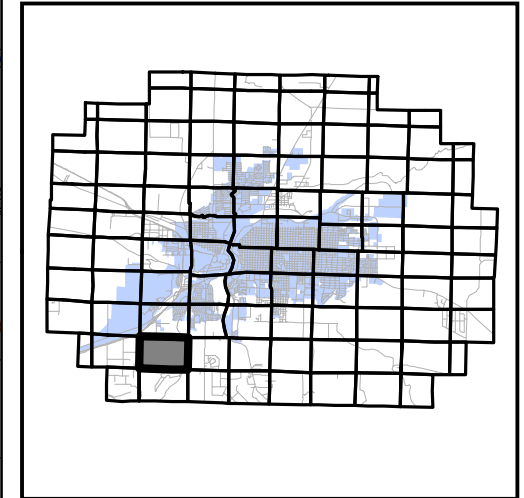
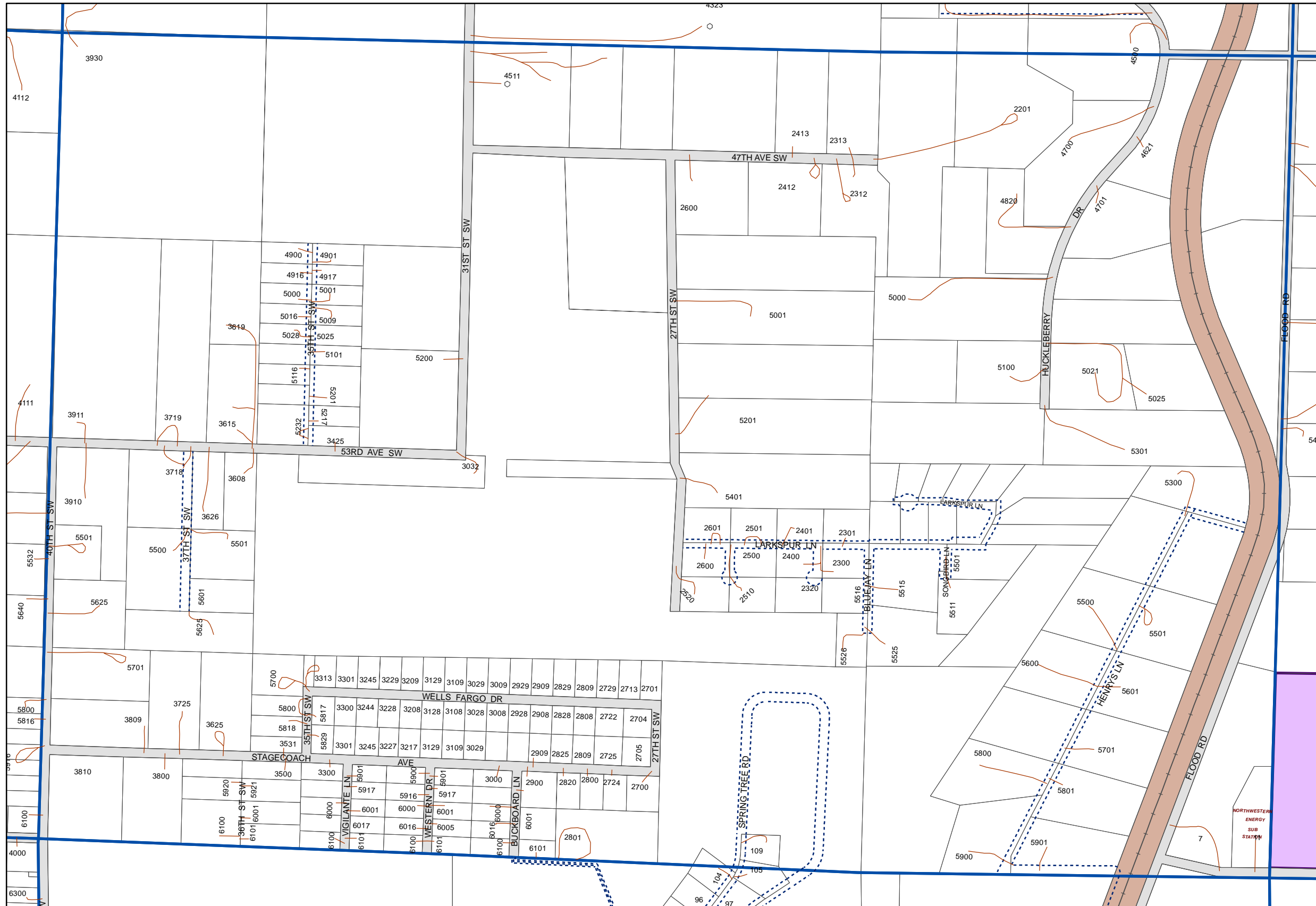
Updated:
January, 2018



B-8	C-8	D-8
B-9	C-9	D-9
B-10	C-10	D-10



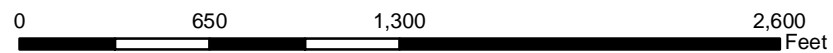
Updated:
January, 2018



B-9	C-9	D-9
B-10	C-10	D-10
B-11	C-11	D-11

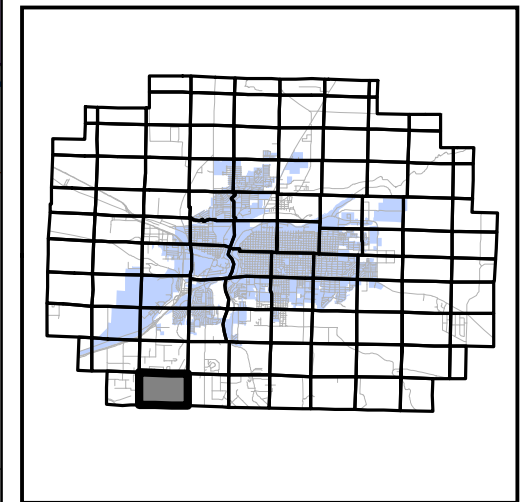
N

 1 inch equals 657 feet



Updated:
 January, 2018

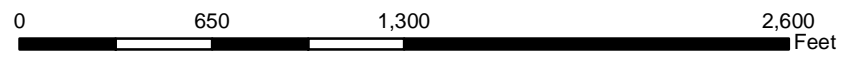
Page:
C-10



B-10	C-10	D-10
B-11	C-11	D-11

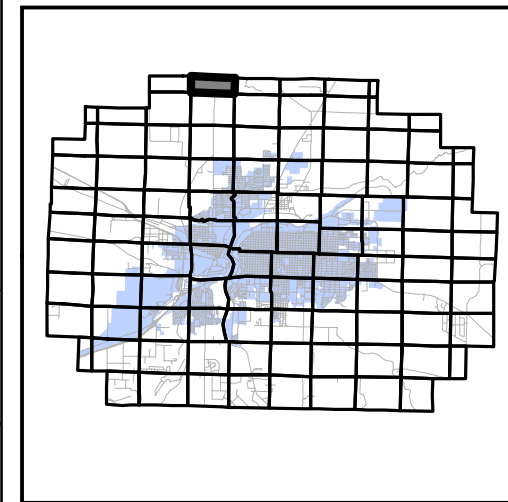
N

 1 inch equals 649 feet



Updated:
 January, 2018

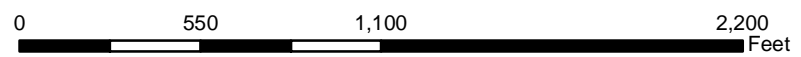
Page:
C-11



C-1	D-1	E-1
C-2	D-2	E-2



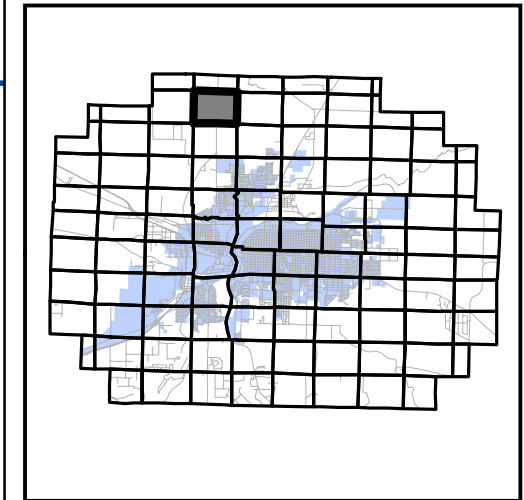
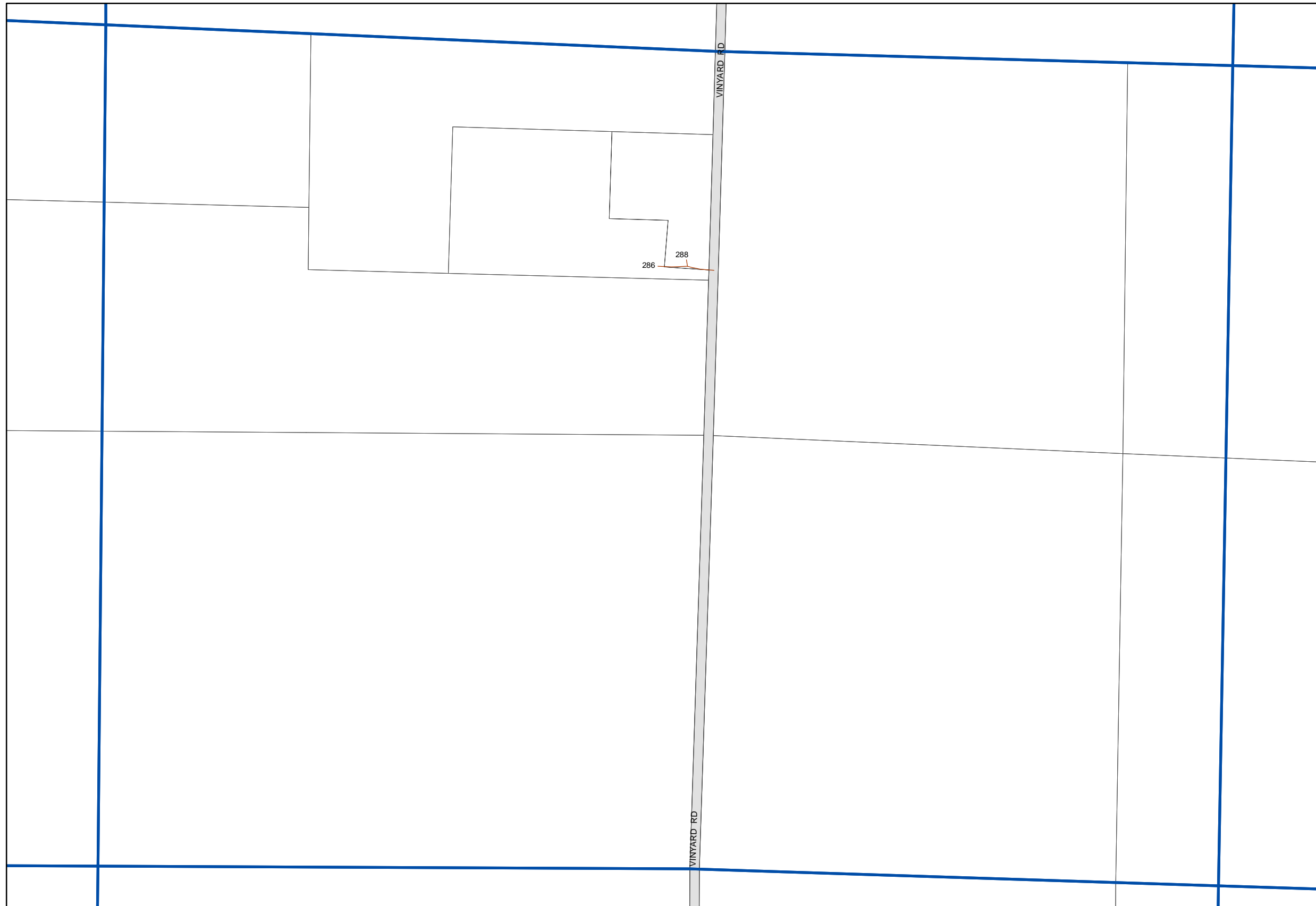
1 inch equals 584 feet



Updated:
January, 2018

Page:

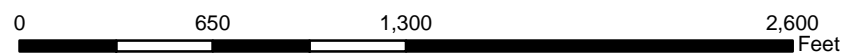
D-1



C-1	D-1	E-1
C-2	D-2	E-2
C-3	D-3	E-3

N

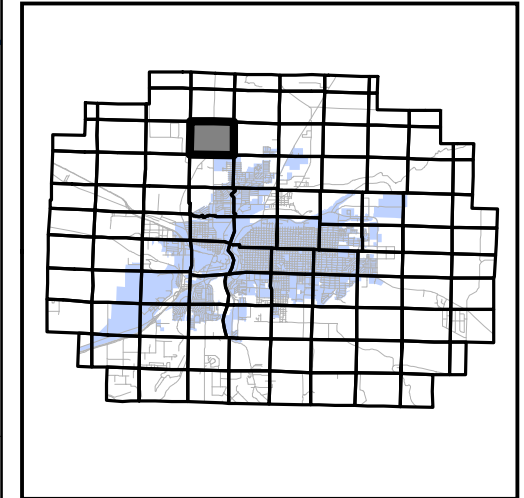
 1 inch equals 646 feet



Updated:
January, 2018

Page:

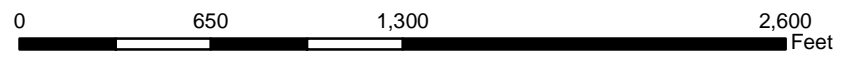
D-2



C-2	D-2	E-2
C-3	D-3	E-3
C-4	D-4	E-4

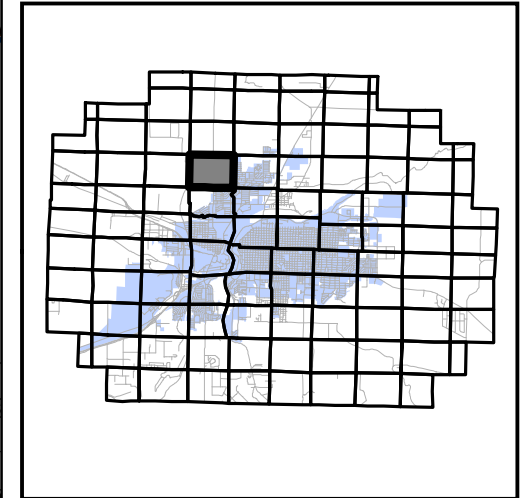
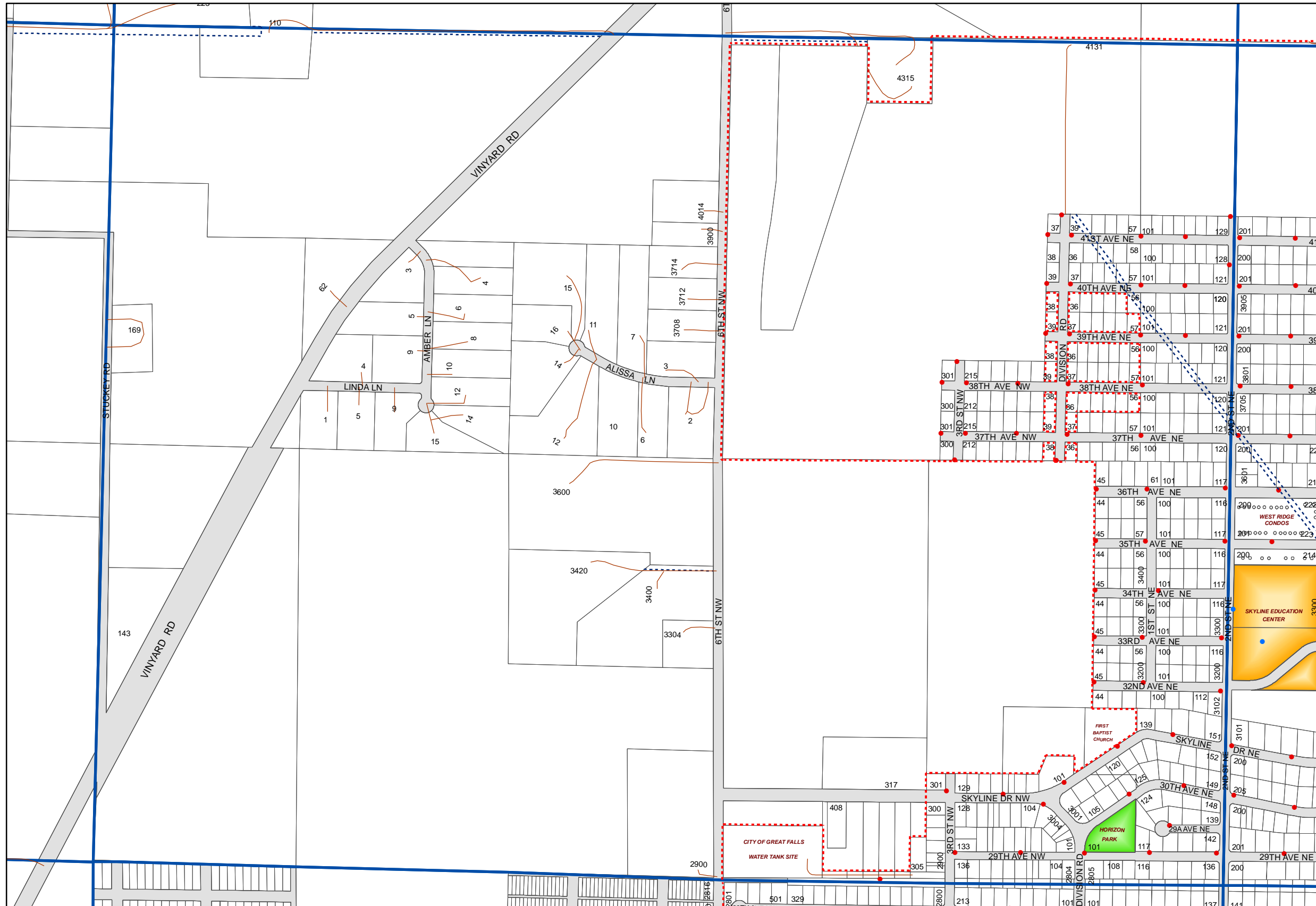
N

 1 inch equals 652 feet



Updated:
 January, 2018

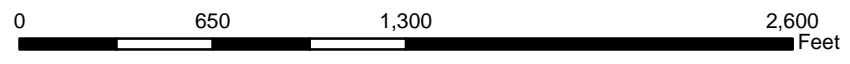
Page:
D-3



C-3	D-3	E-3
C-4	D-4	E-4
C-5	D-5	E-5

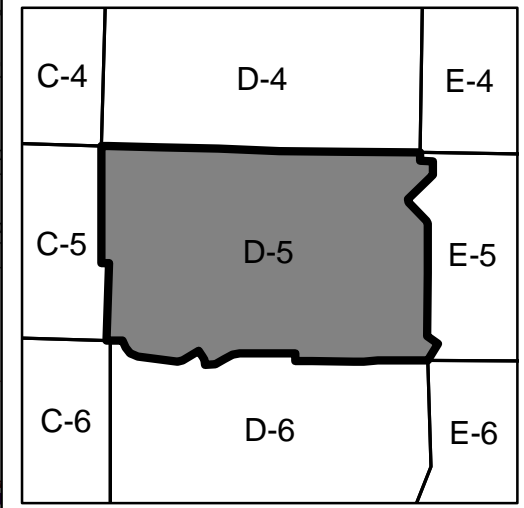
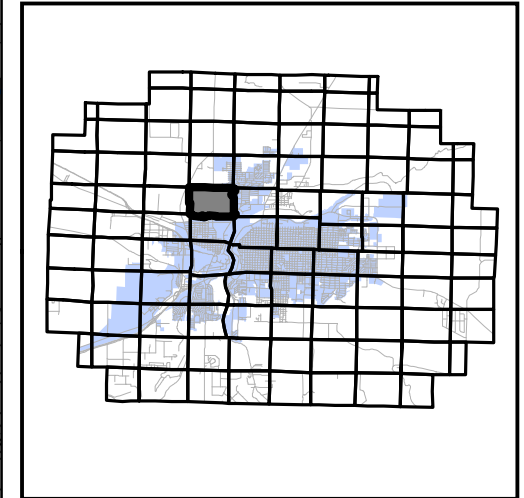
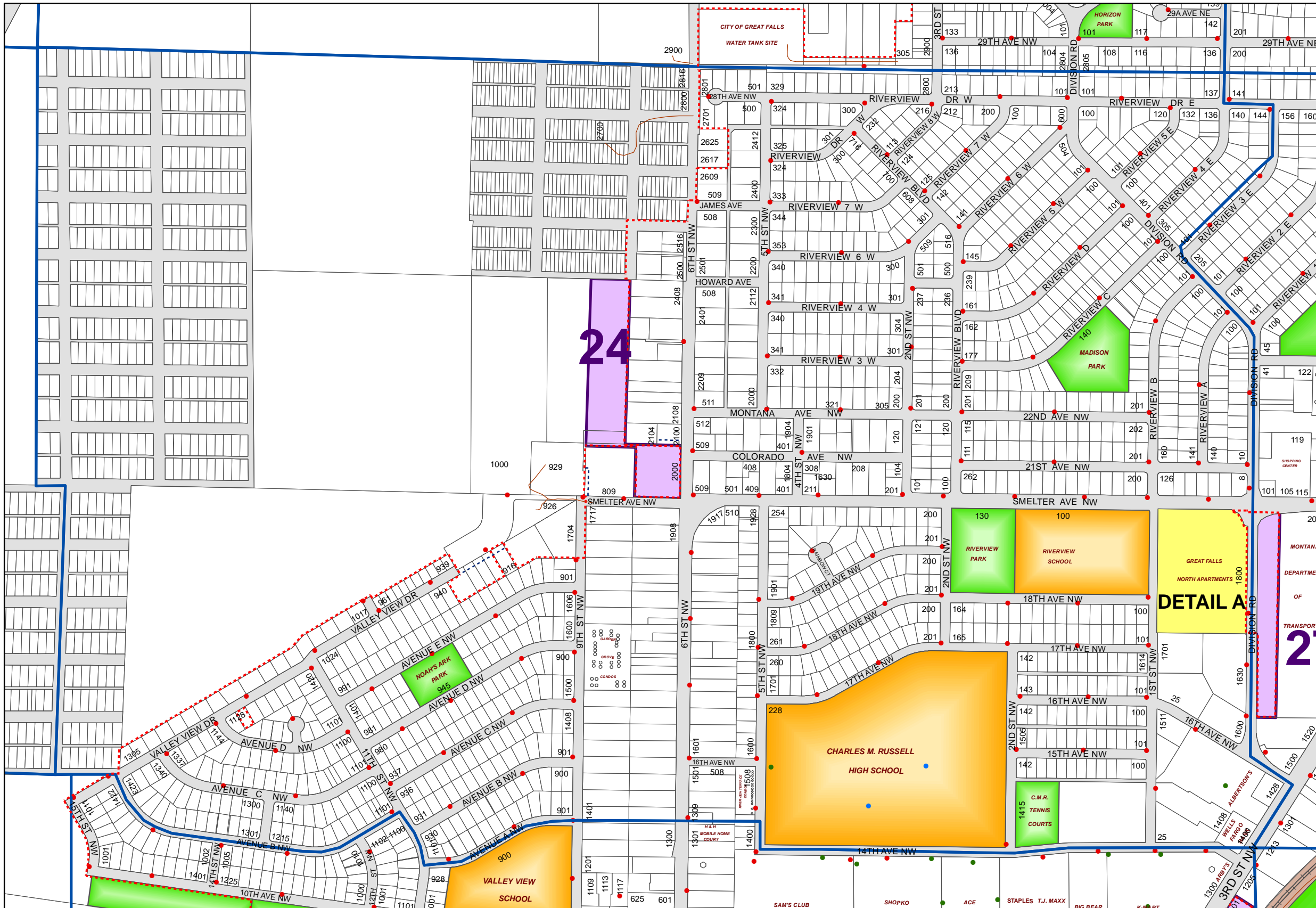
N

 1 inch equals 646 feet

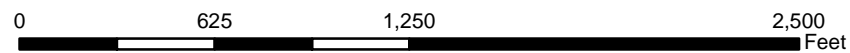


Updated:
 January, 2018

Page:
D-4

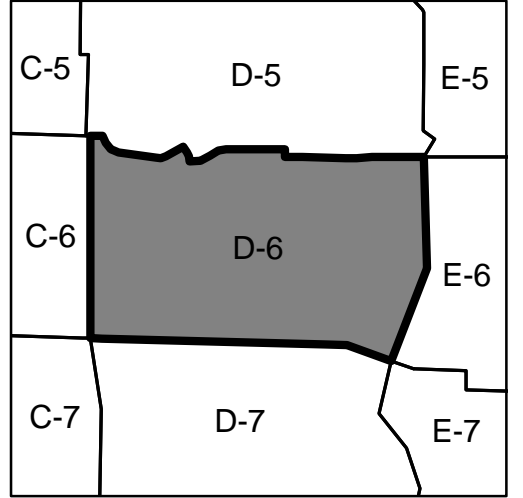
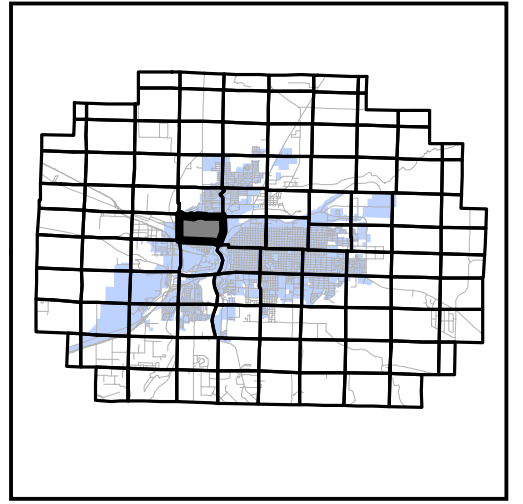
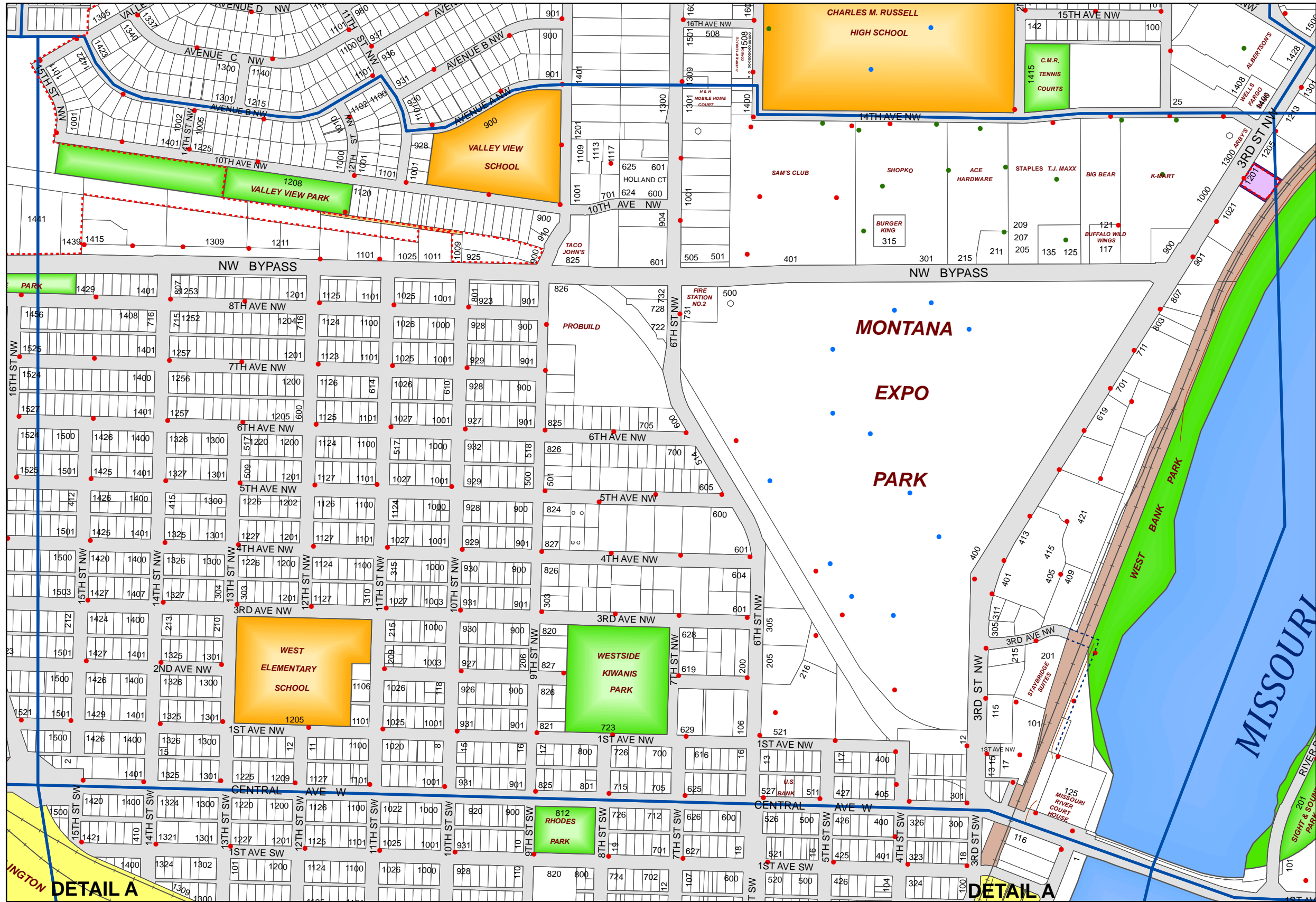


N
1 inch equals 616 feet




Updated:
January, 2018

Page:
D-5



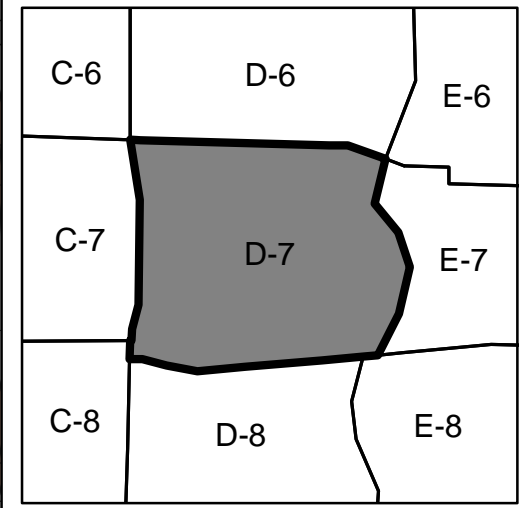
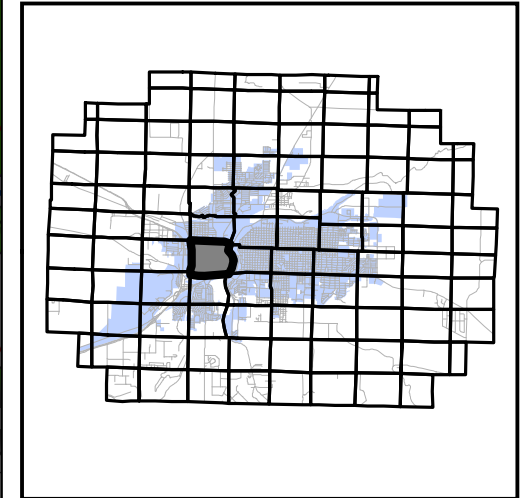
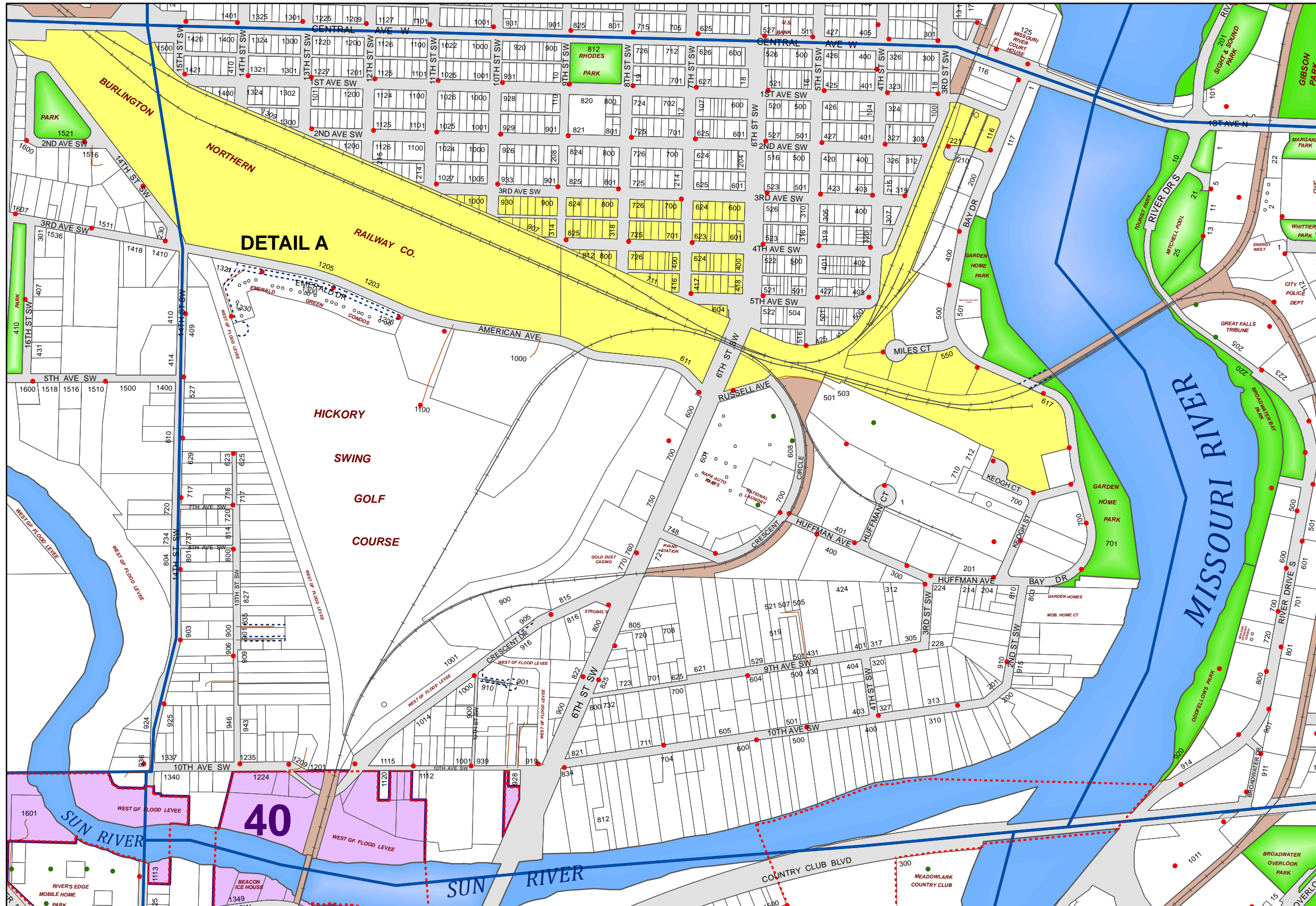
N

 1 inch equals 585 feet



Updated:
 January, 2018

Page:
D-6



N

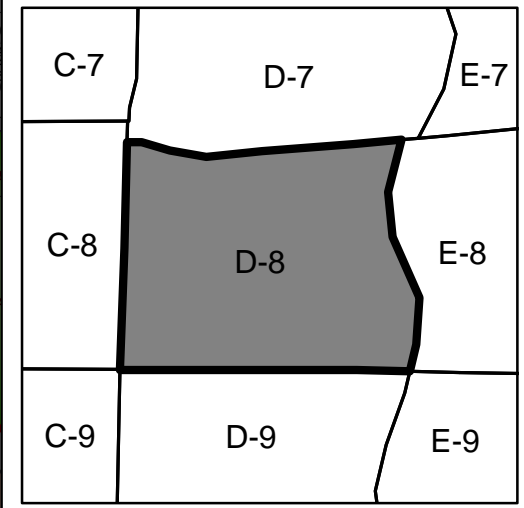
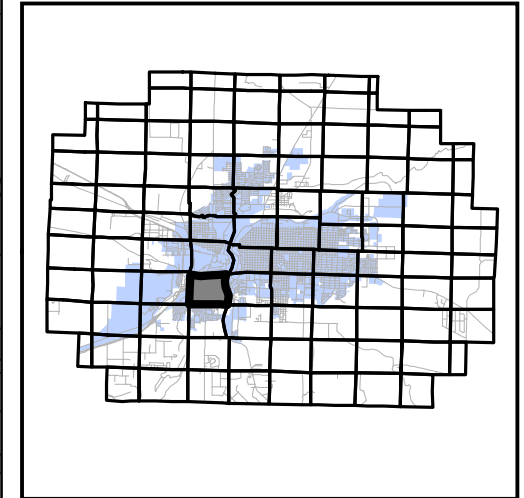
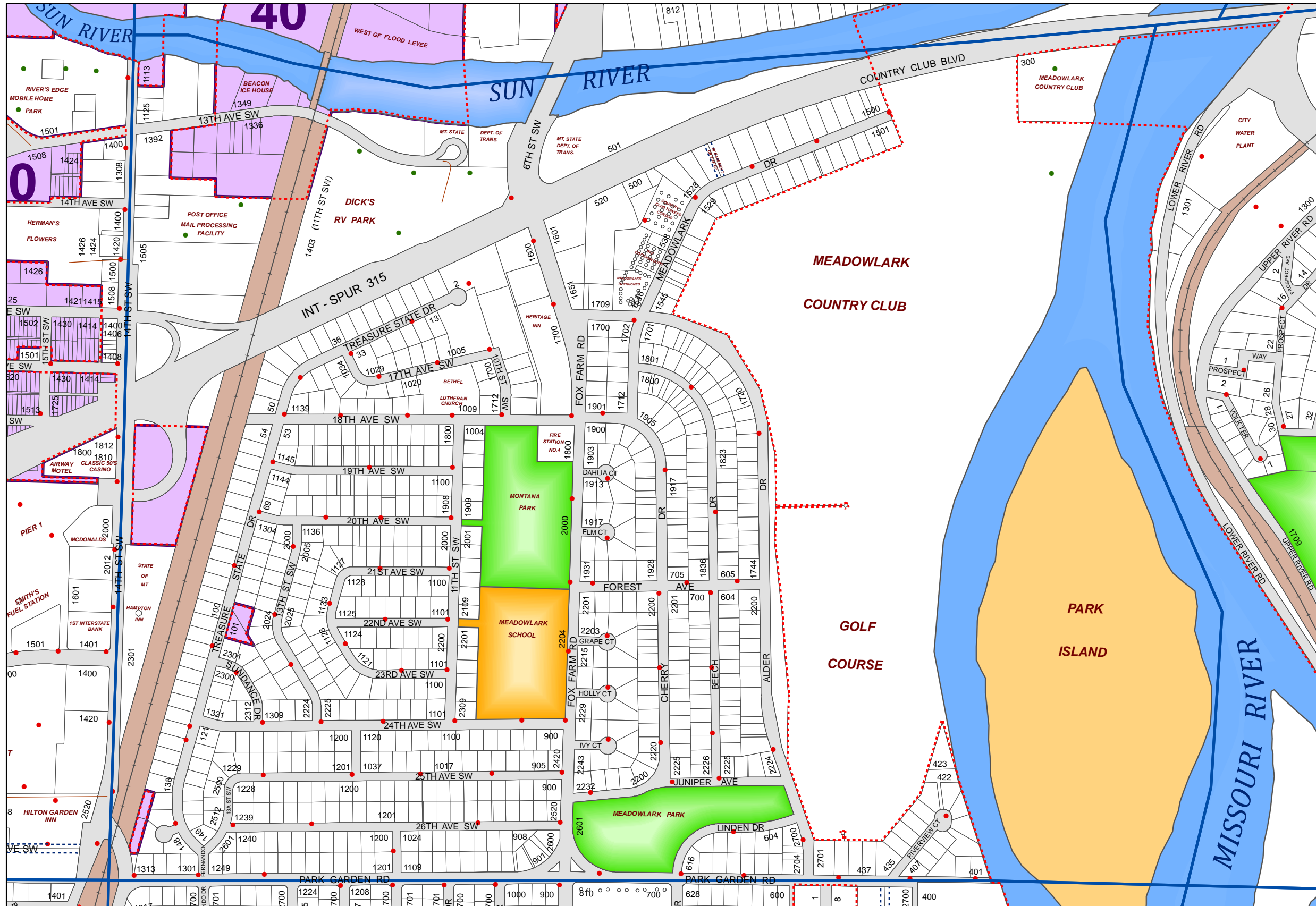
 1 inch equals 692 feet



Updated:
 January, 2018

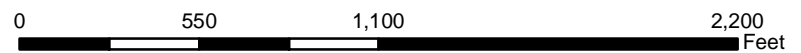
Page:

D-7



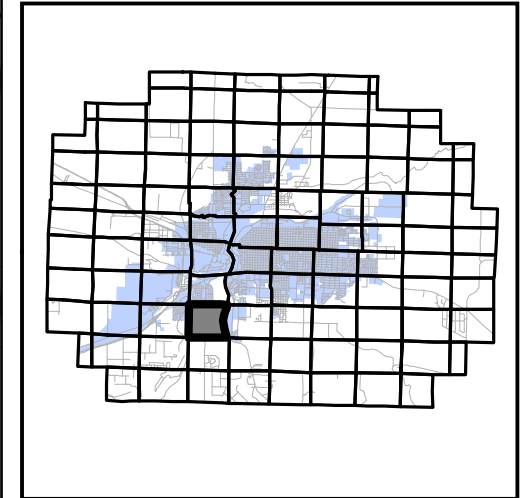
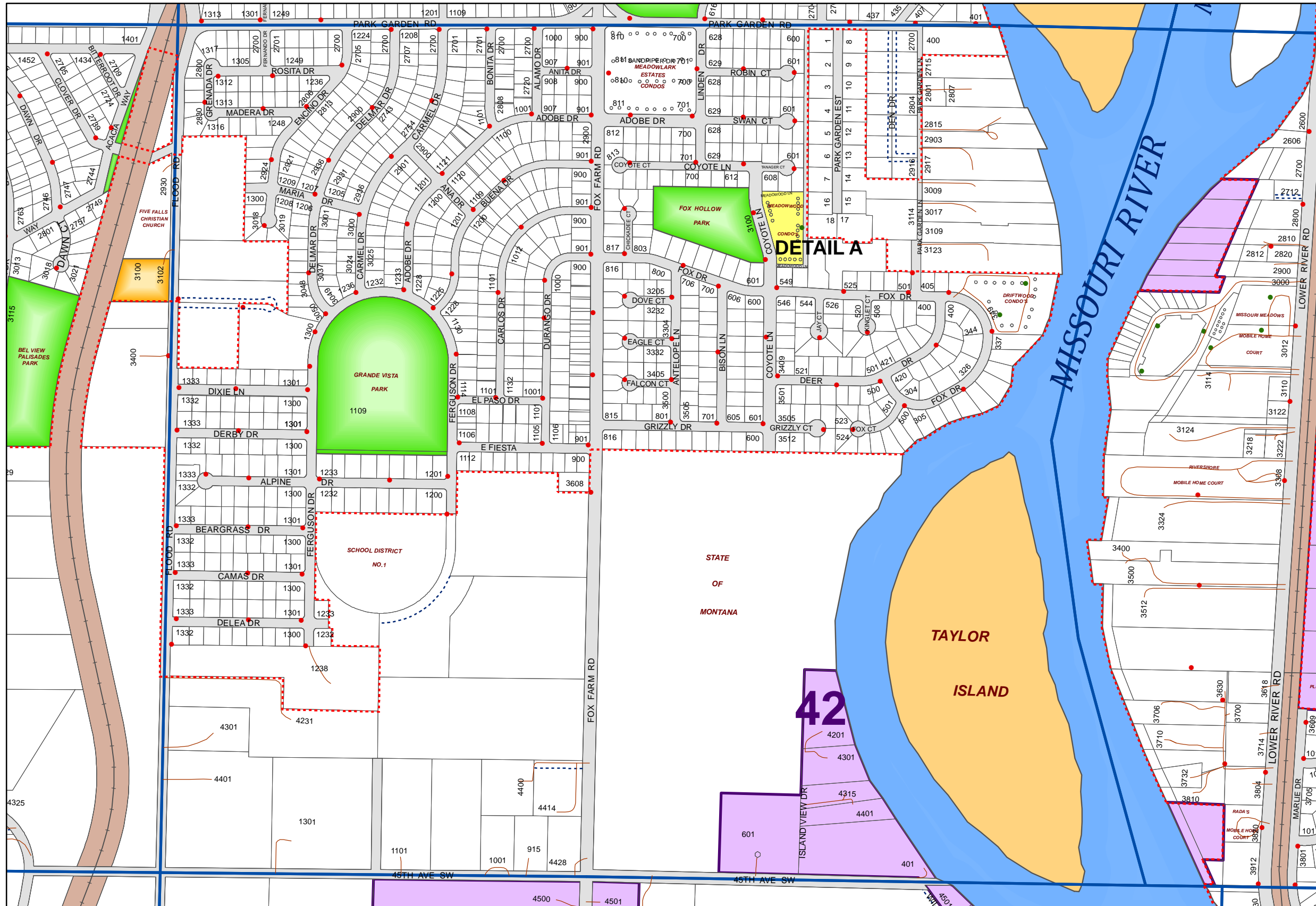
N

 1 inch equals 588 feet



Updated:
 January, 2018

Page:
D-8

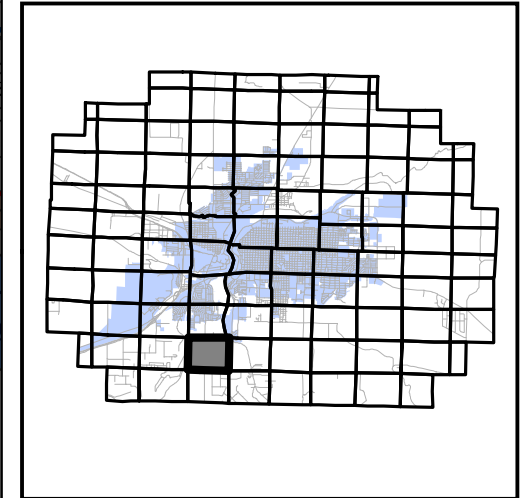
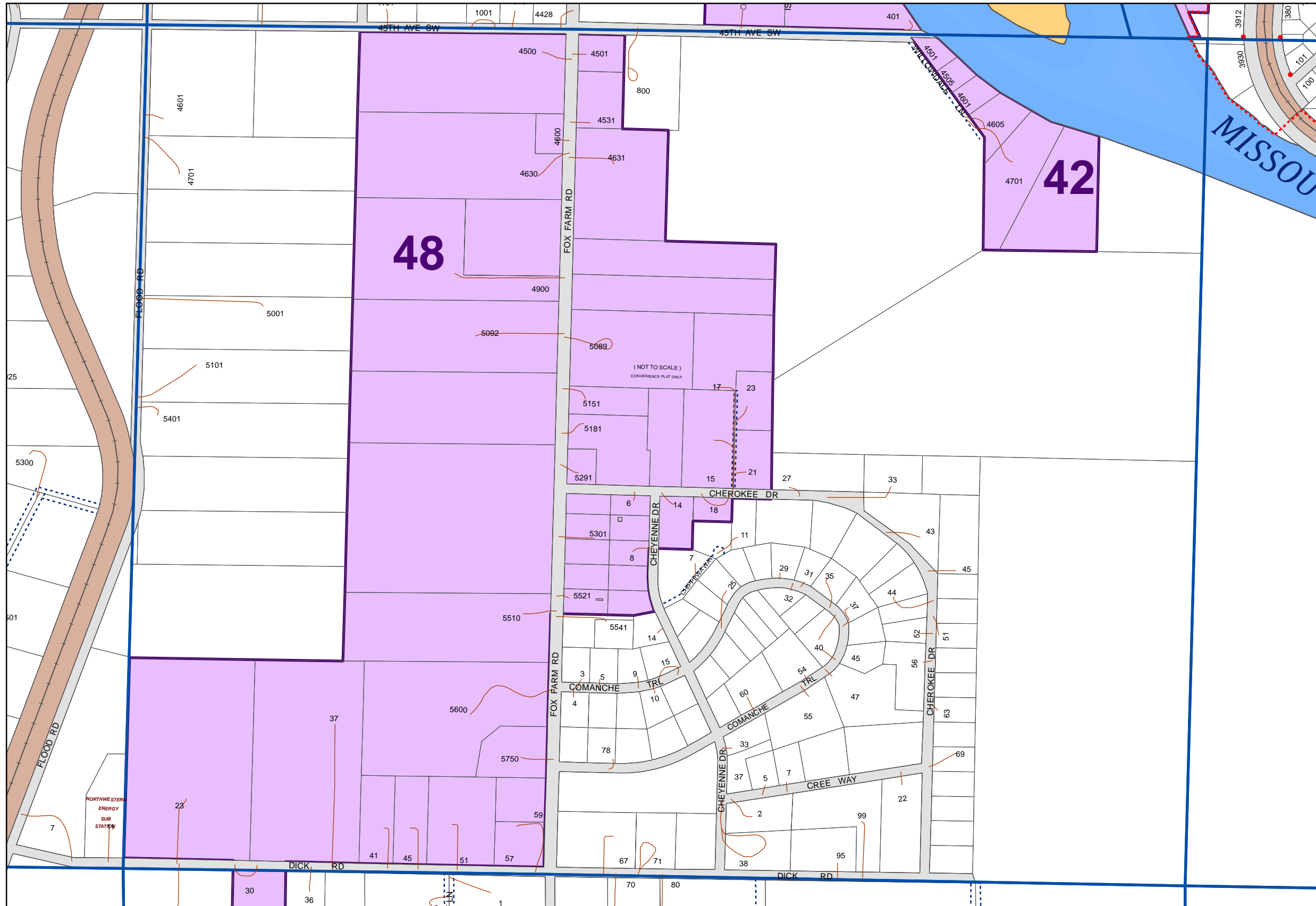


C-8	D-8	E-8
C-9	D-9	E-9
C-10	D-10	E-10



Updated:
January, 2018

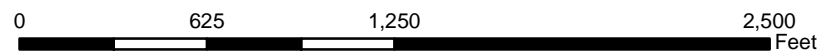
Page:
D-9



C-9	D-9	E-9
C-10	D-10	E-10
C-11	D-11	E-11

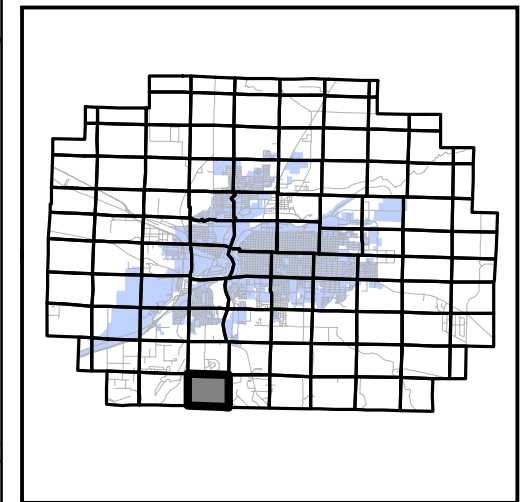
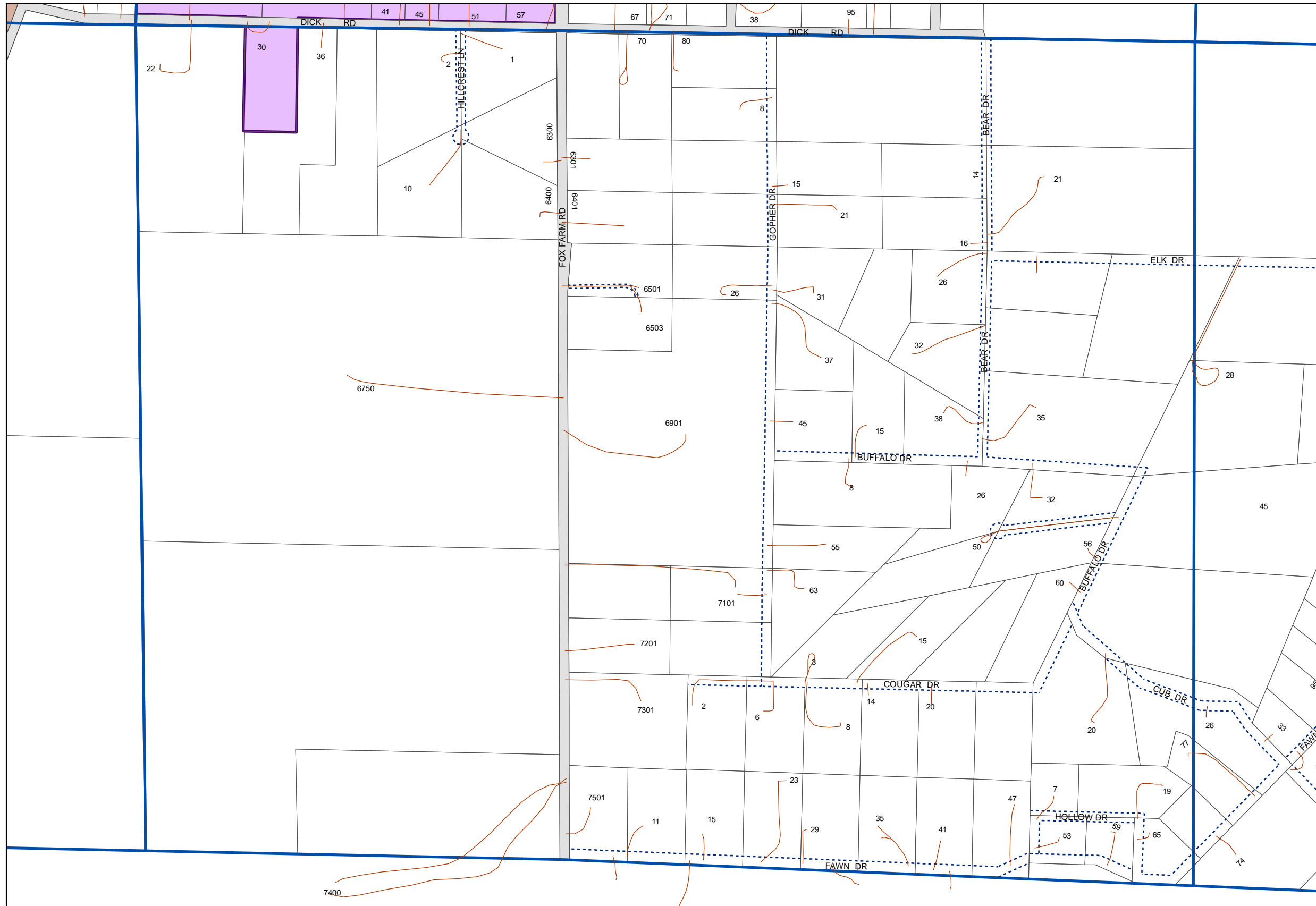
N

 1 inch equals 640 feet



Updated:
 January, 2018

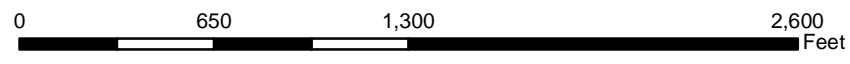
Page:
D-10



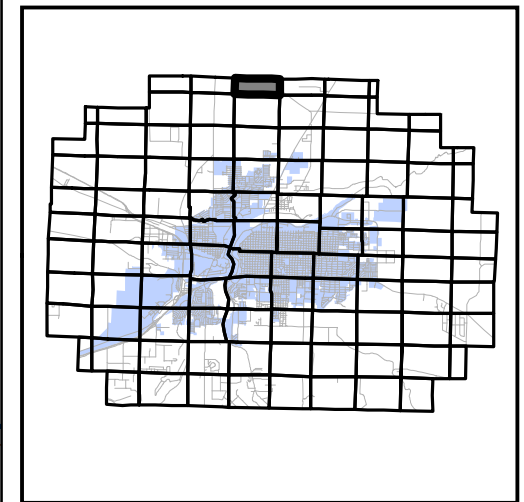
C-10	D-10	E-10
C-11	D-11	E-11

N

 1 inch equals 642 feet



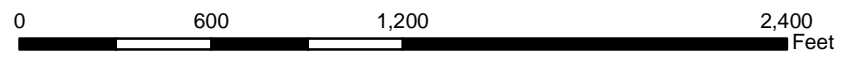
Updated:
 January, 2018



D-1	E-1	F-1
D-2	E-2	F-2

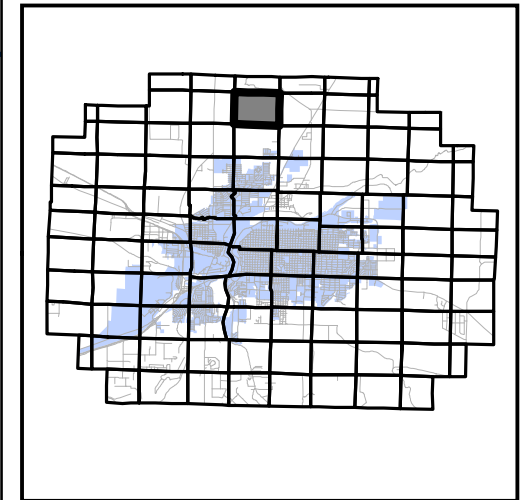
N

 1 inch equals 601 feet



Updated:
January, 2018

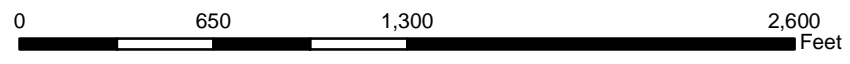
Page:
E-1



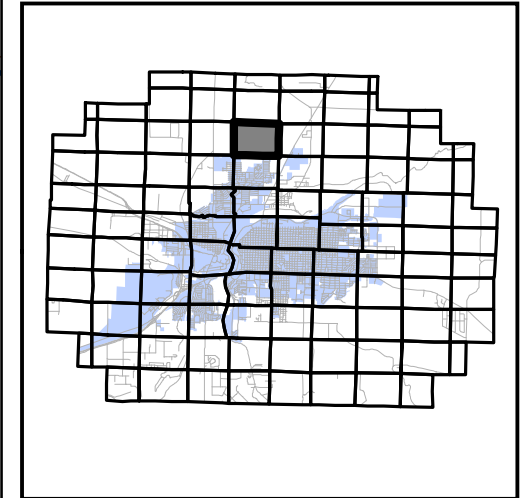
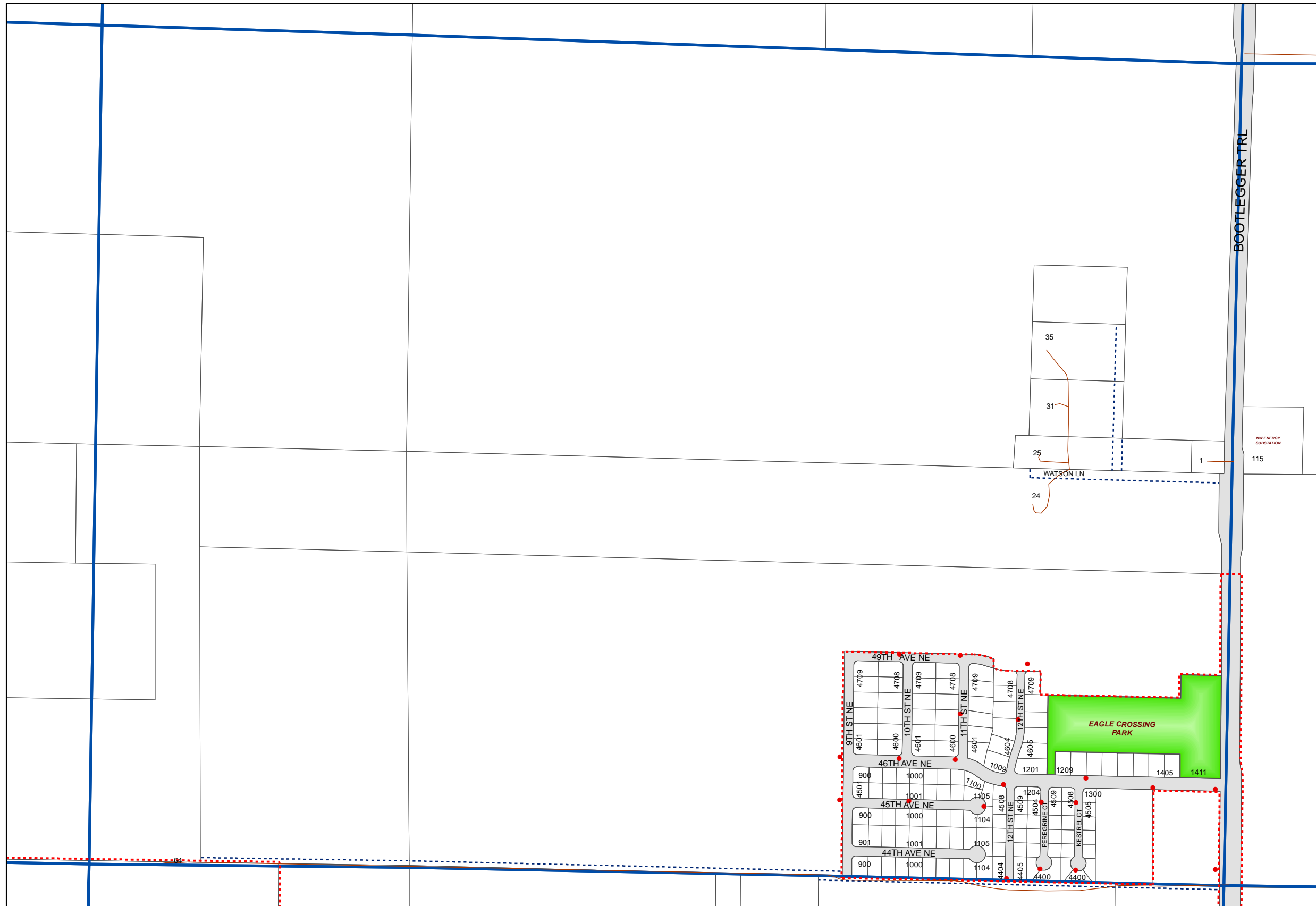
D-1	E-1	F-1
D-2	E-2	F-2
D-3	E-3	F-3

N

 1 inch equals 644 feet



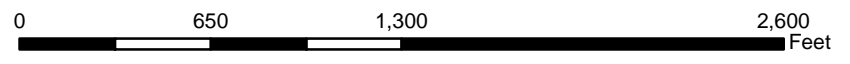
Updated:
January, 2018



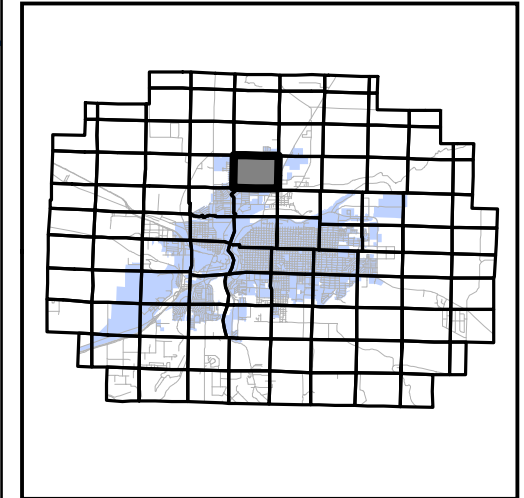
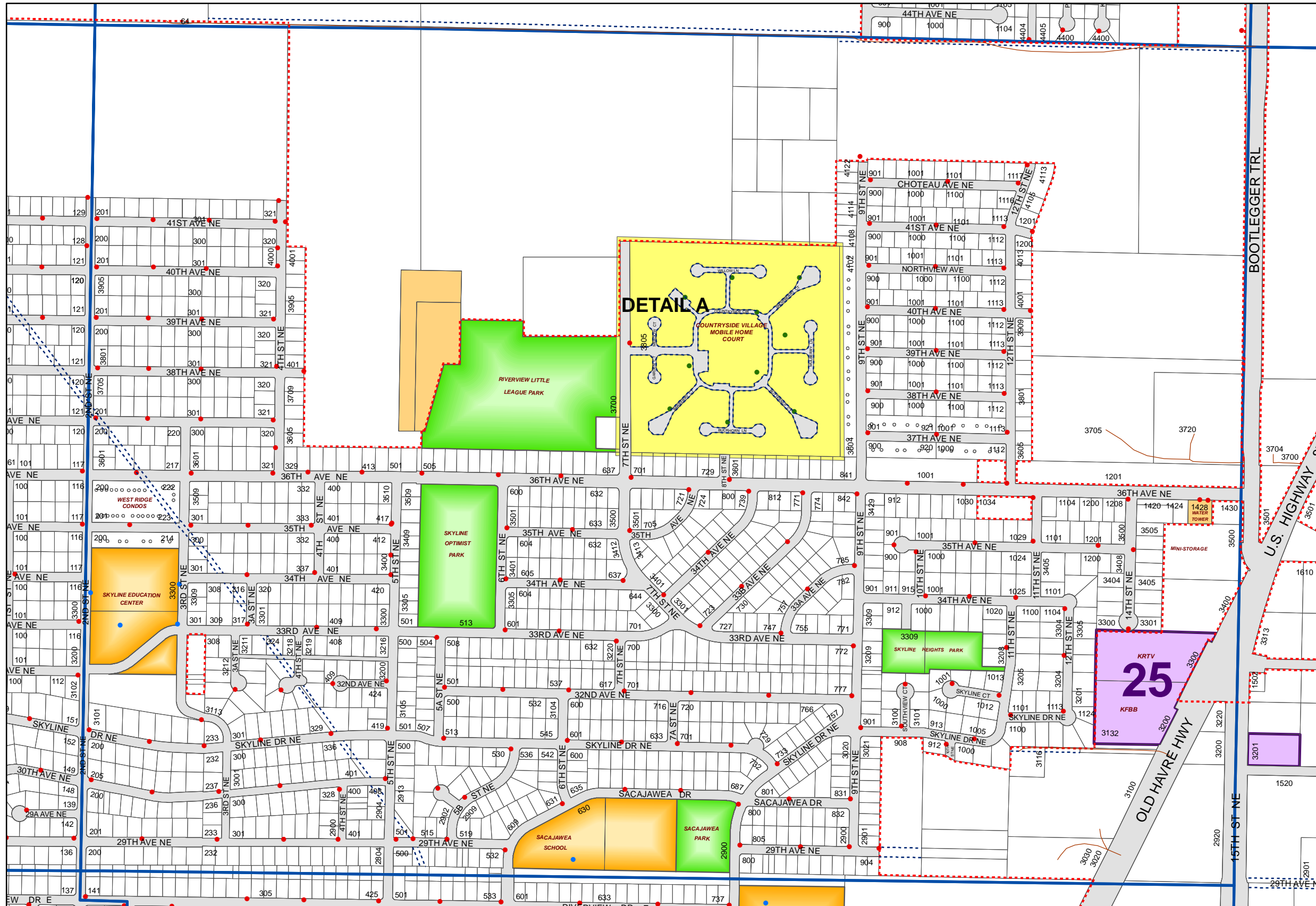
D-2	E-2	F-2
D-3	E-3	F-3
D-4	E-4	F-4

N

 1 inch equals 653 feet



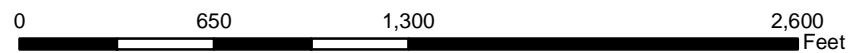
Updated:
January, 2018



D-3	E-3	F-3
D-4	E-4	F-4
D-5	E-5	F-5

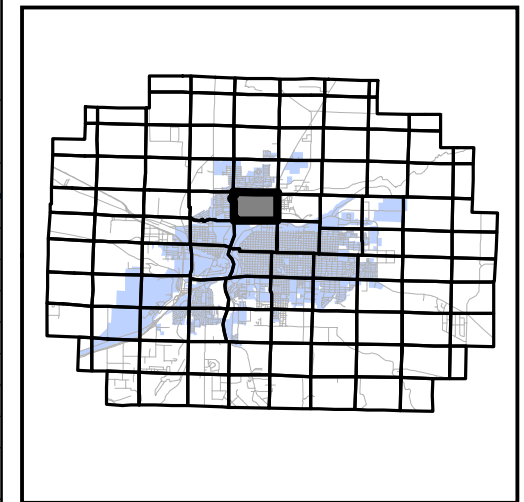
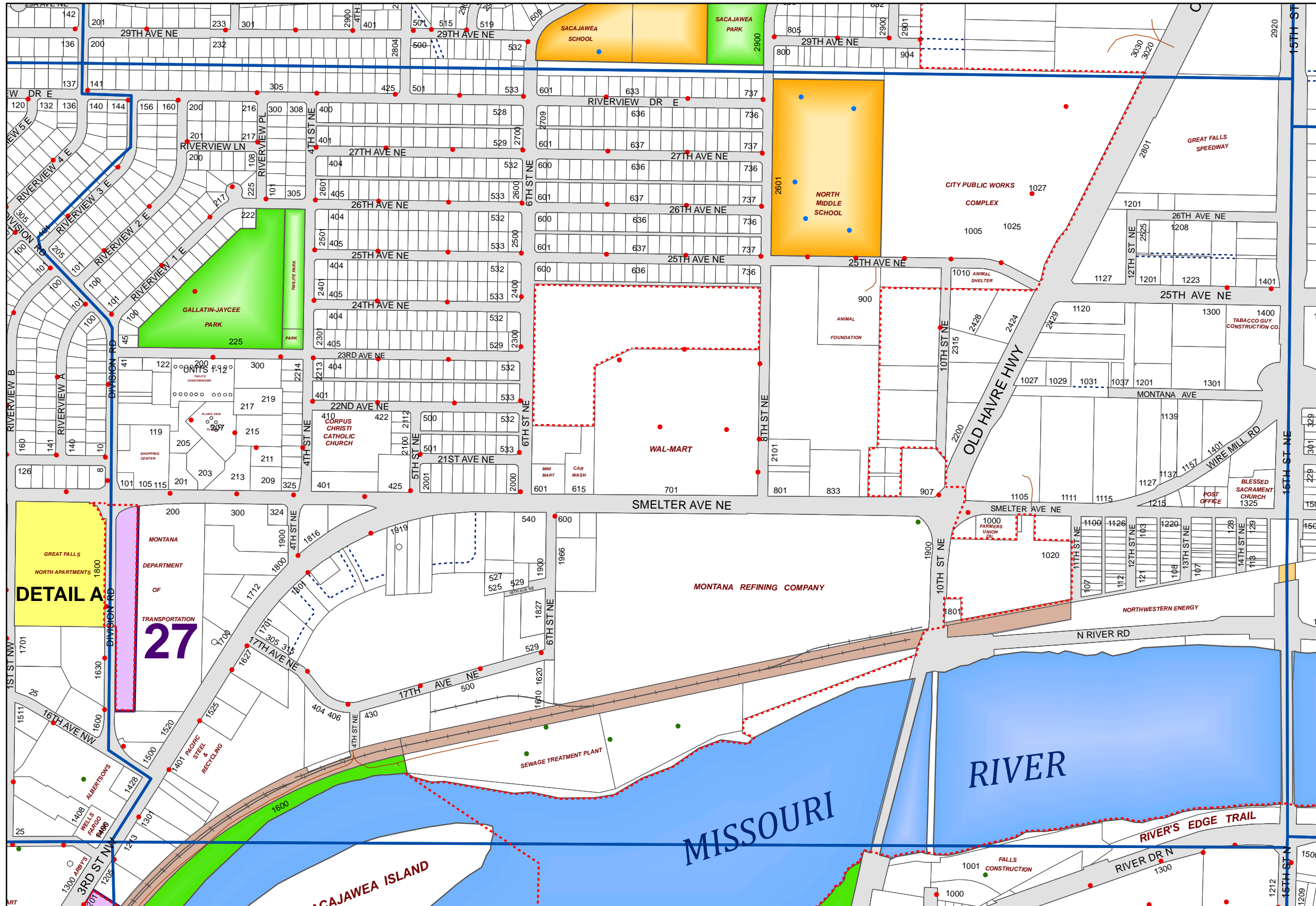
N

 1 inch equals 642 feet



Updated:
 January, 2018

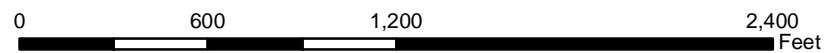
Page:
E-4



D-4	E-4	F-4
D-5	E-5	F-5
D-6	E-6	F-6

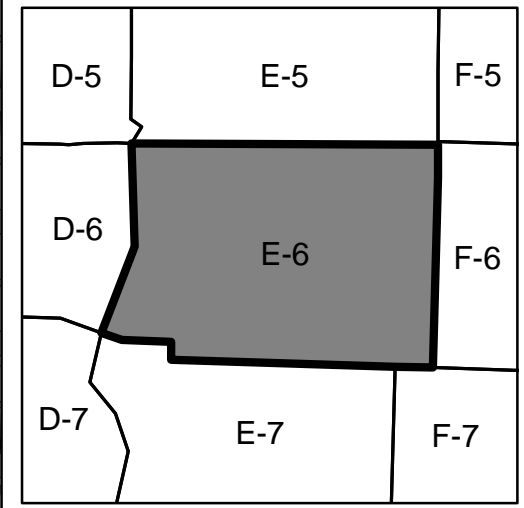
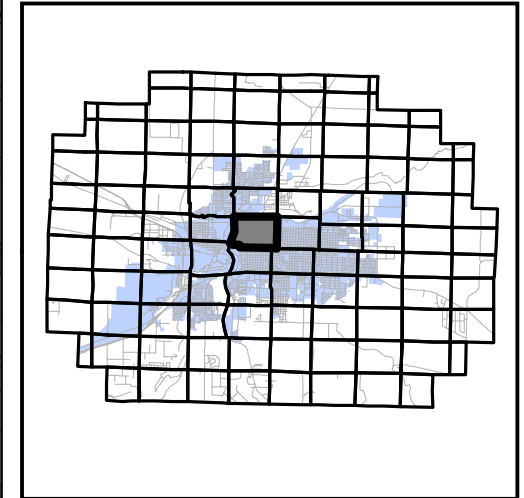
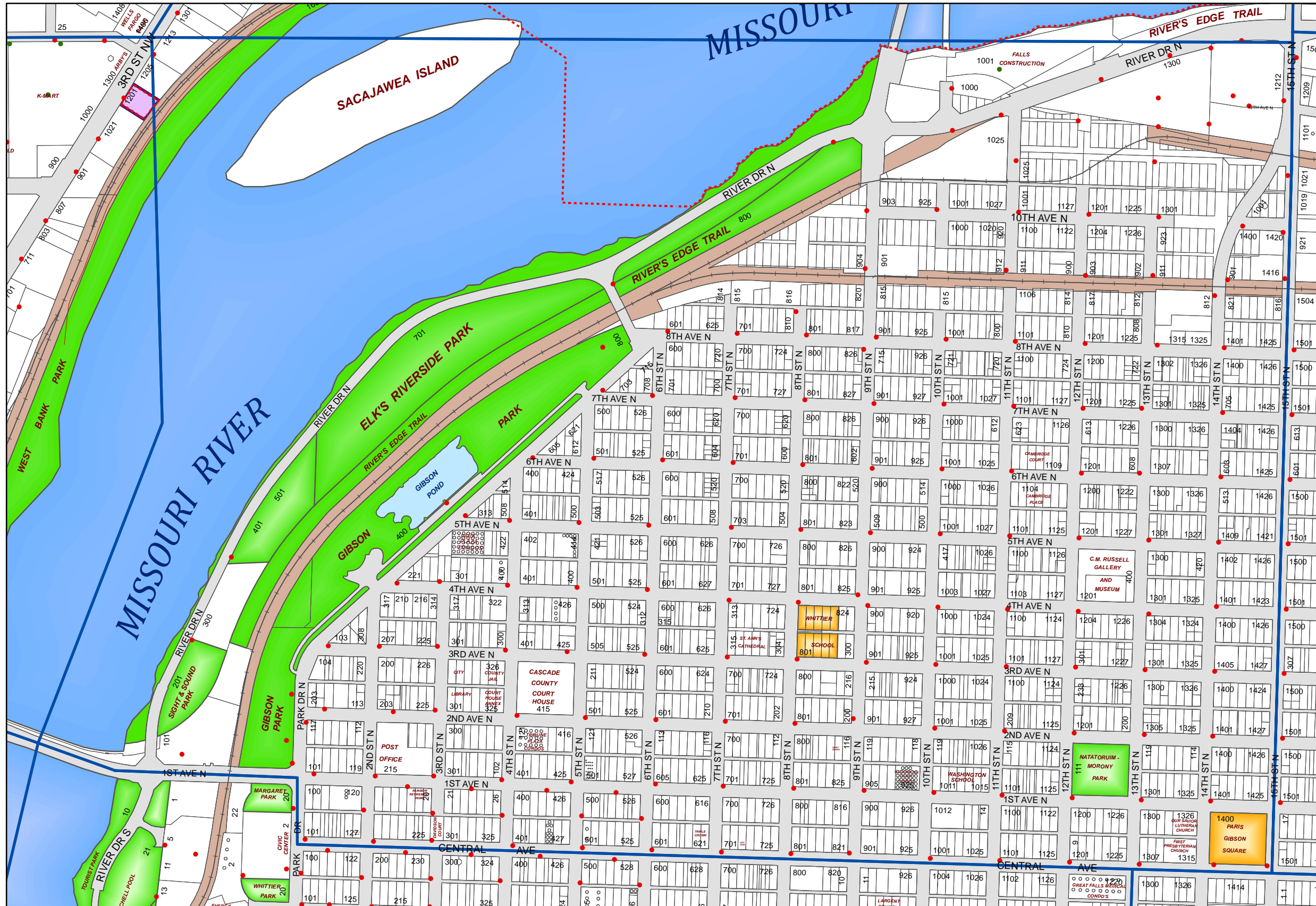
N

 1 inch equals 612 feet



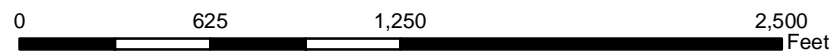
Updated:
 January, 2018

Page:
E-5

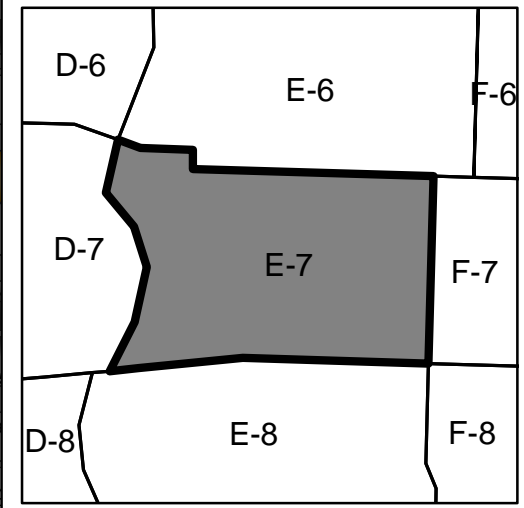
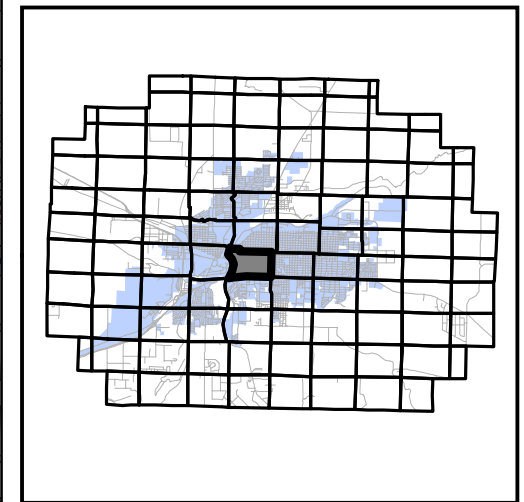
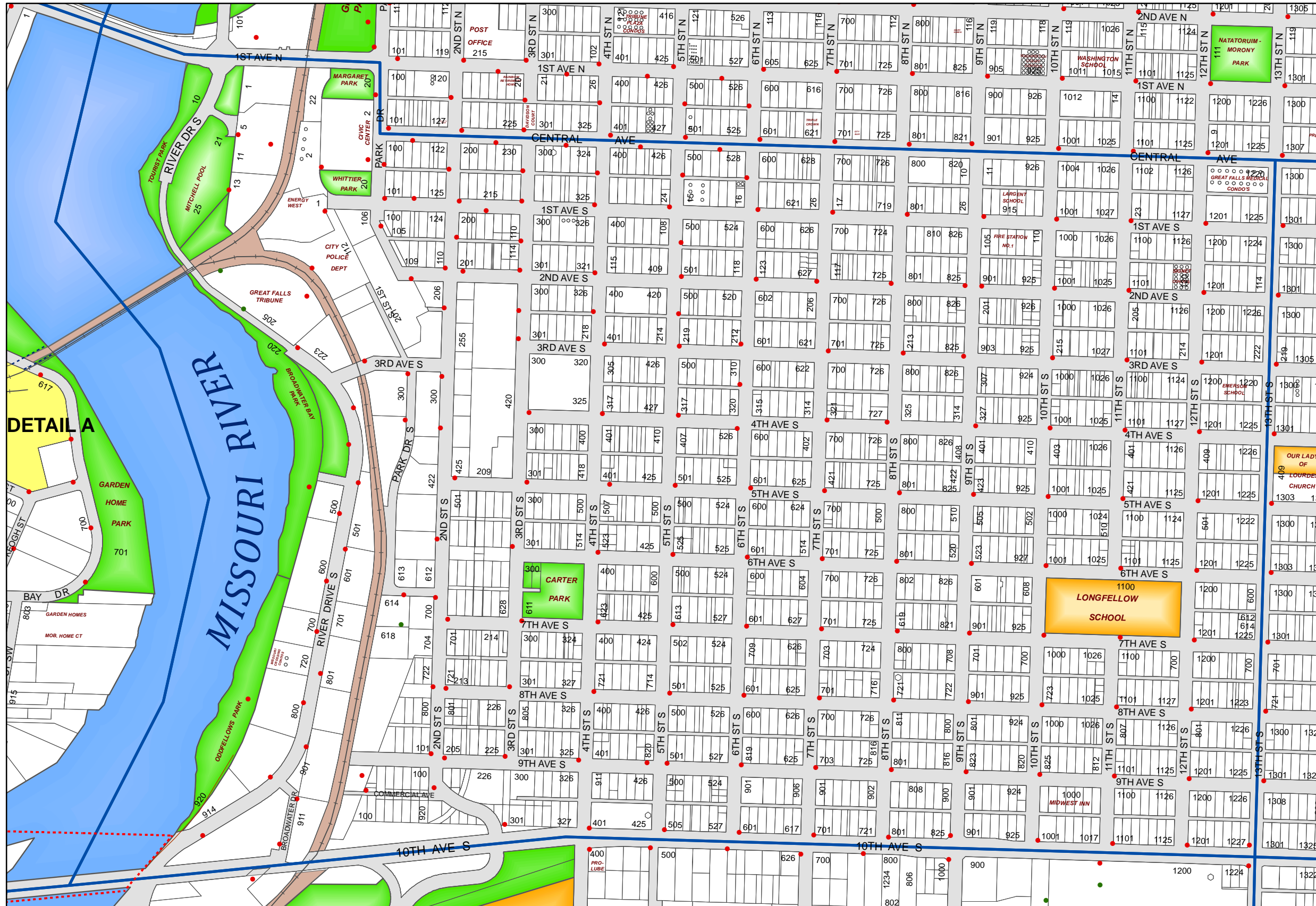


N

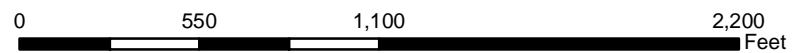
 1 inch equals 630 feet



Updated:
 January, 2018

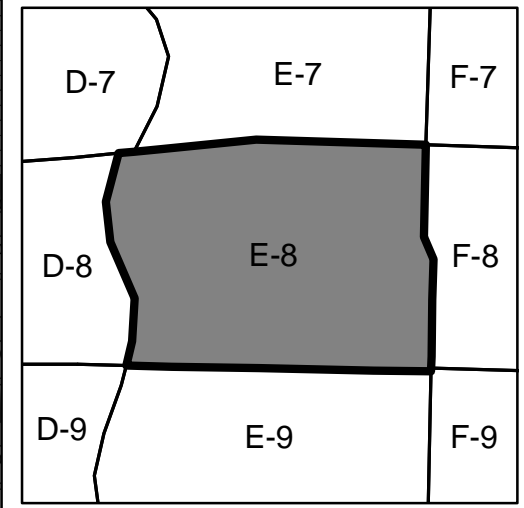
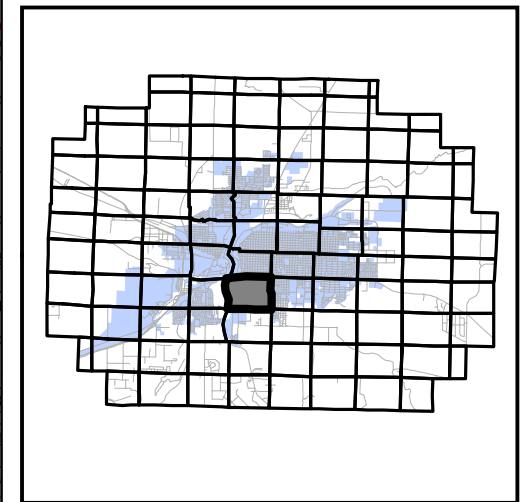
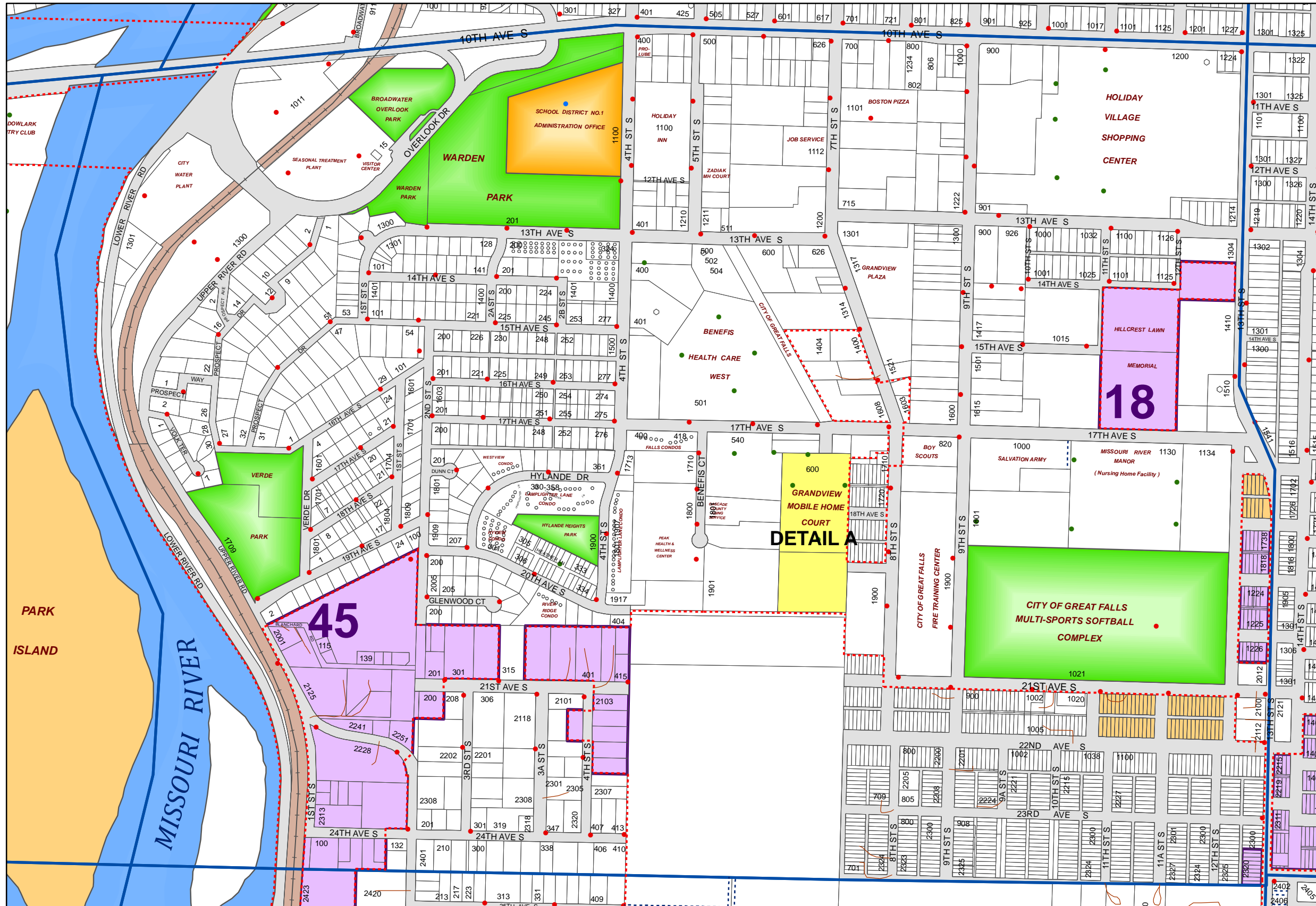


N
 1 inch equals 588 feet



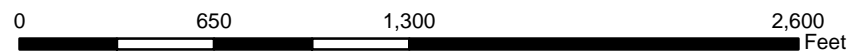
Updated:
 January, 2018

Page:
E-7



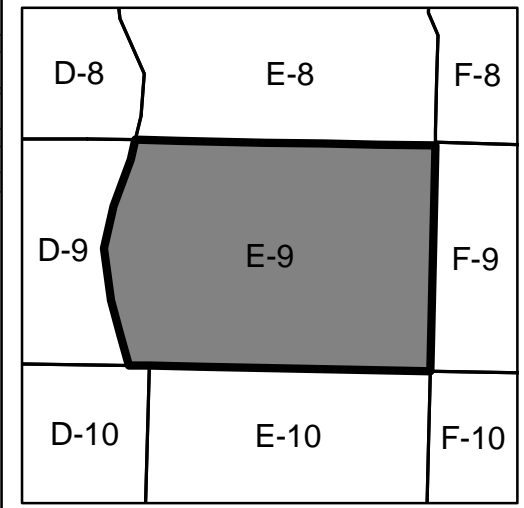
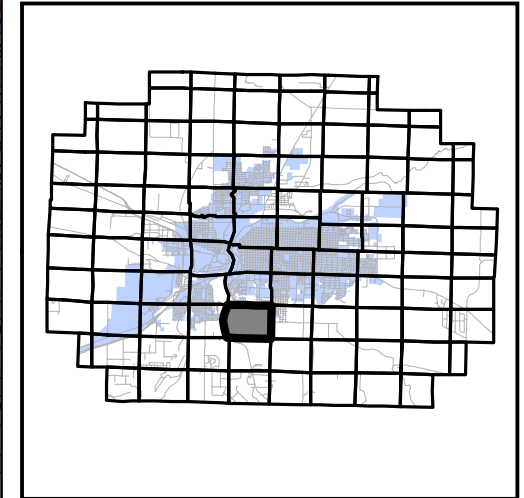
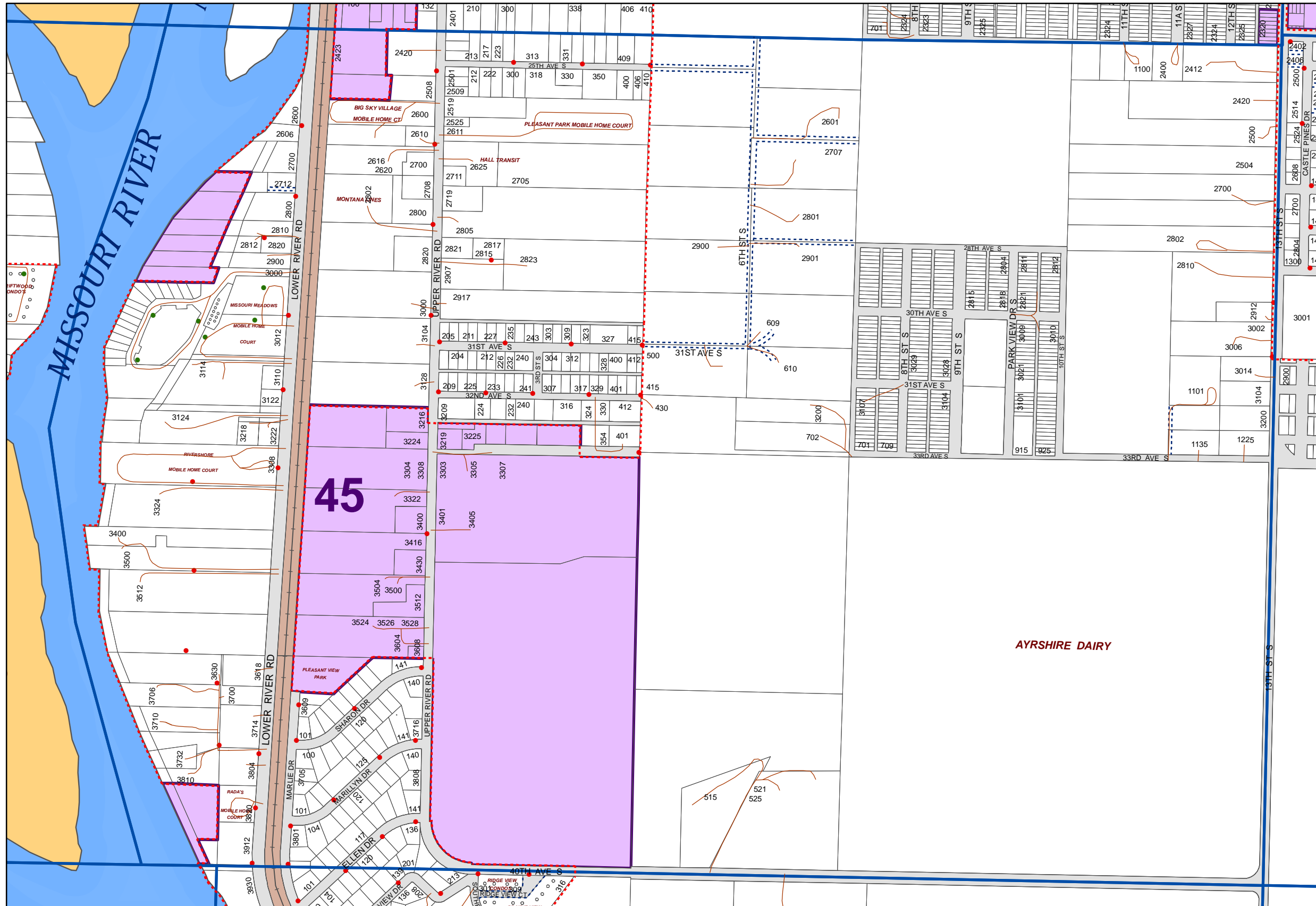
N

 1 inch equals 641 feet



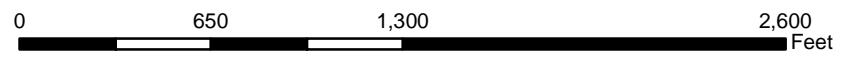
Updated:
 January, 2018

Page:
E-8



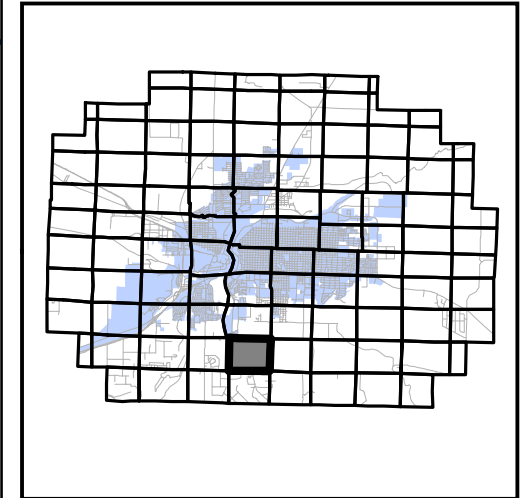
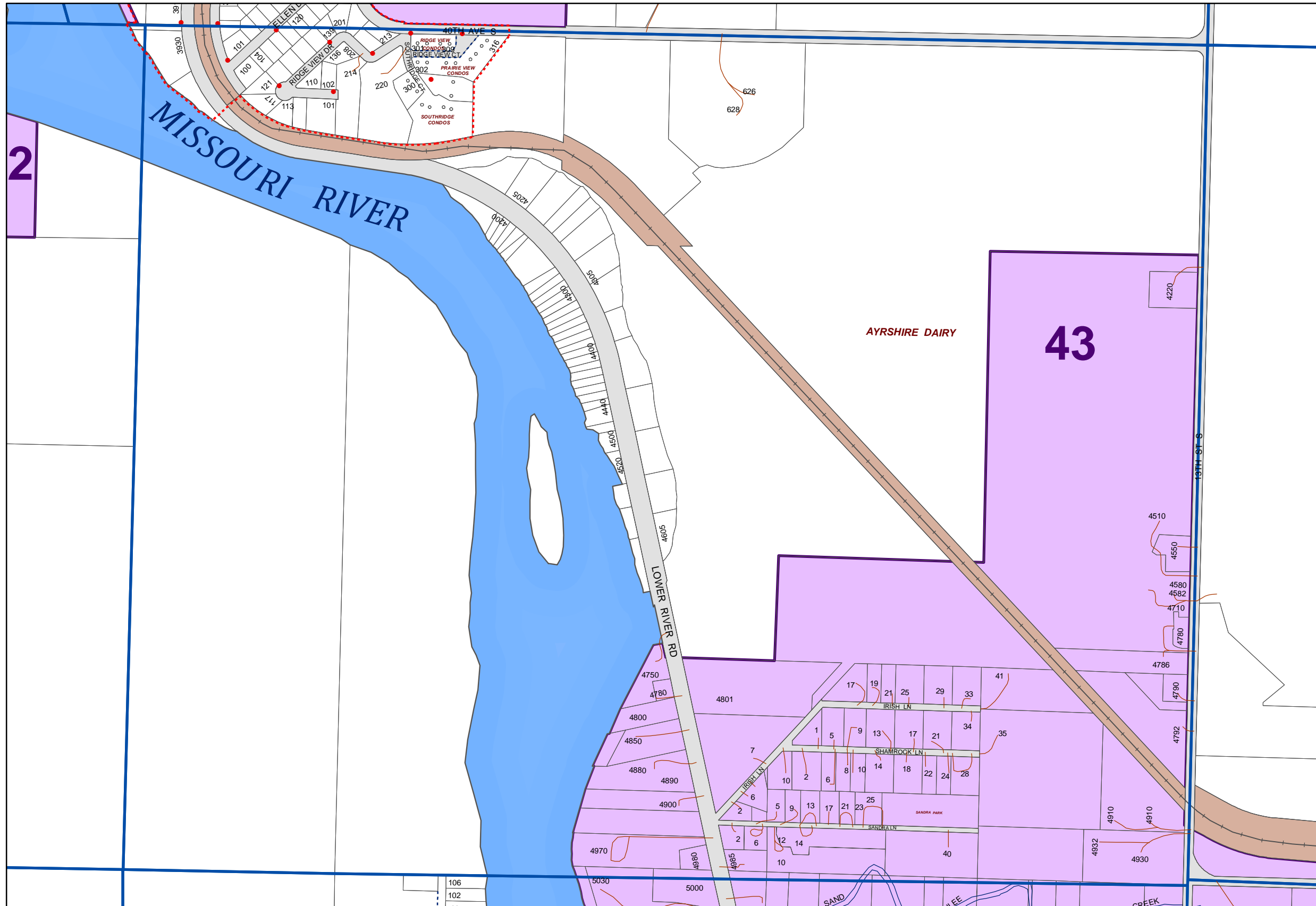
N

 1 inch equals 652 feet



Updated:
 January, 2018

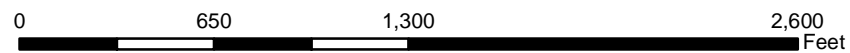
Page:
E-9



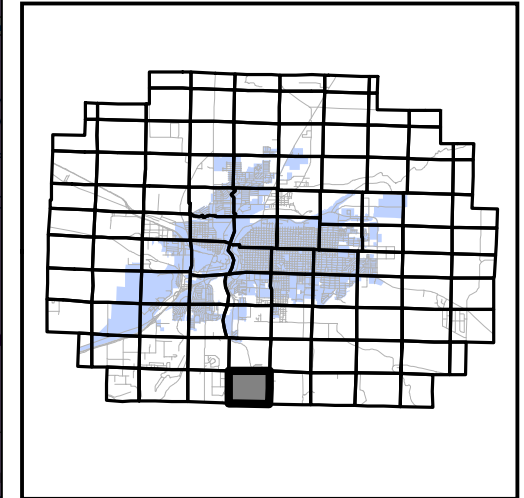
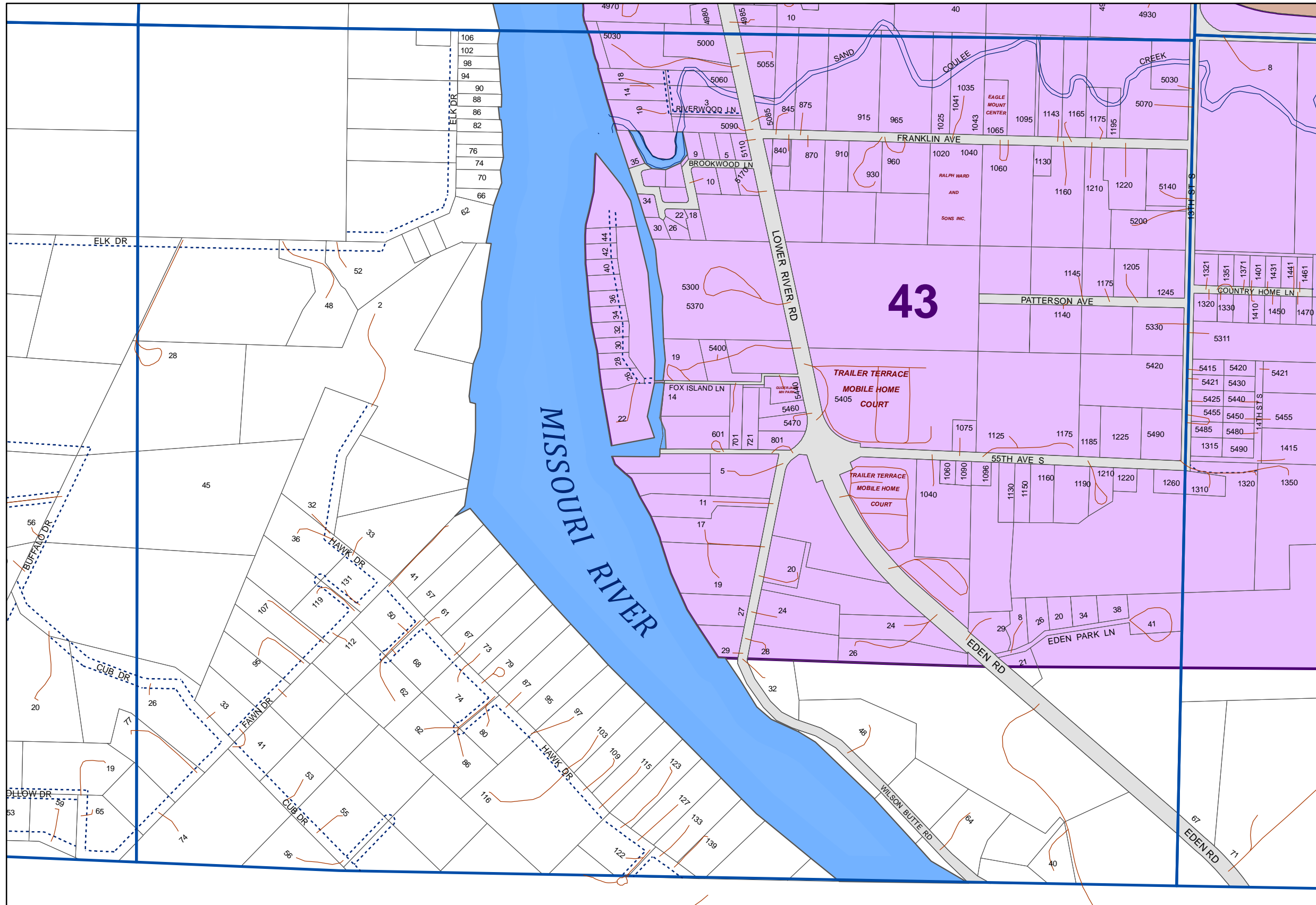
D-9	E-9	F-9
D-10	E-10	F-10
D-11	E-11	F-11

N

 1 inch equals 642 feet



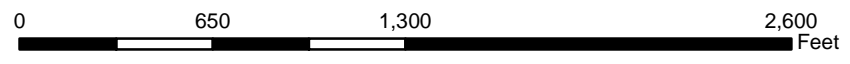
Updated:
 January, 2018



D-10	E-10	F-10
D-11	E-11	F-11

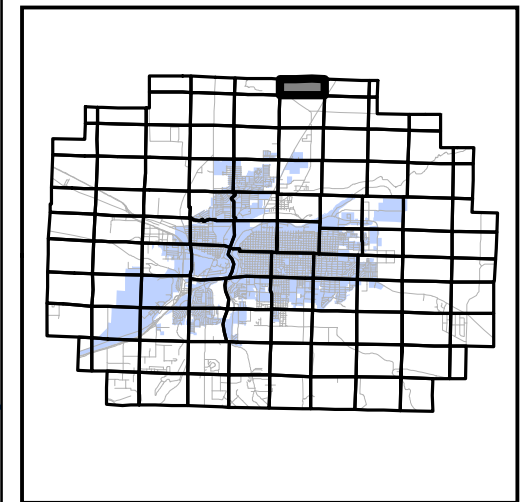
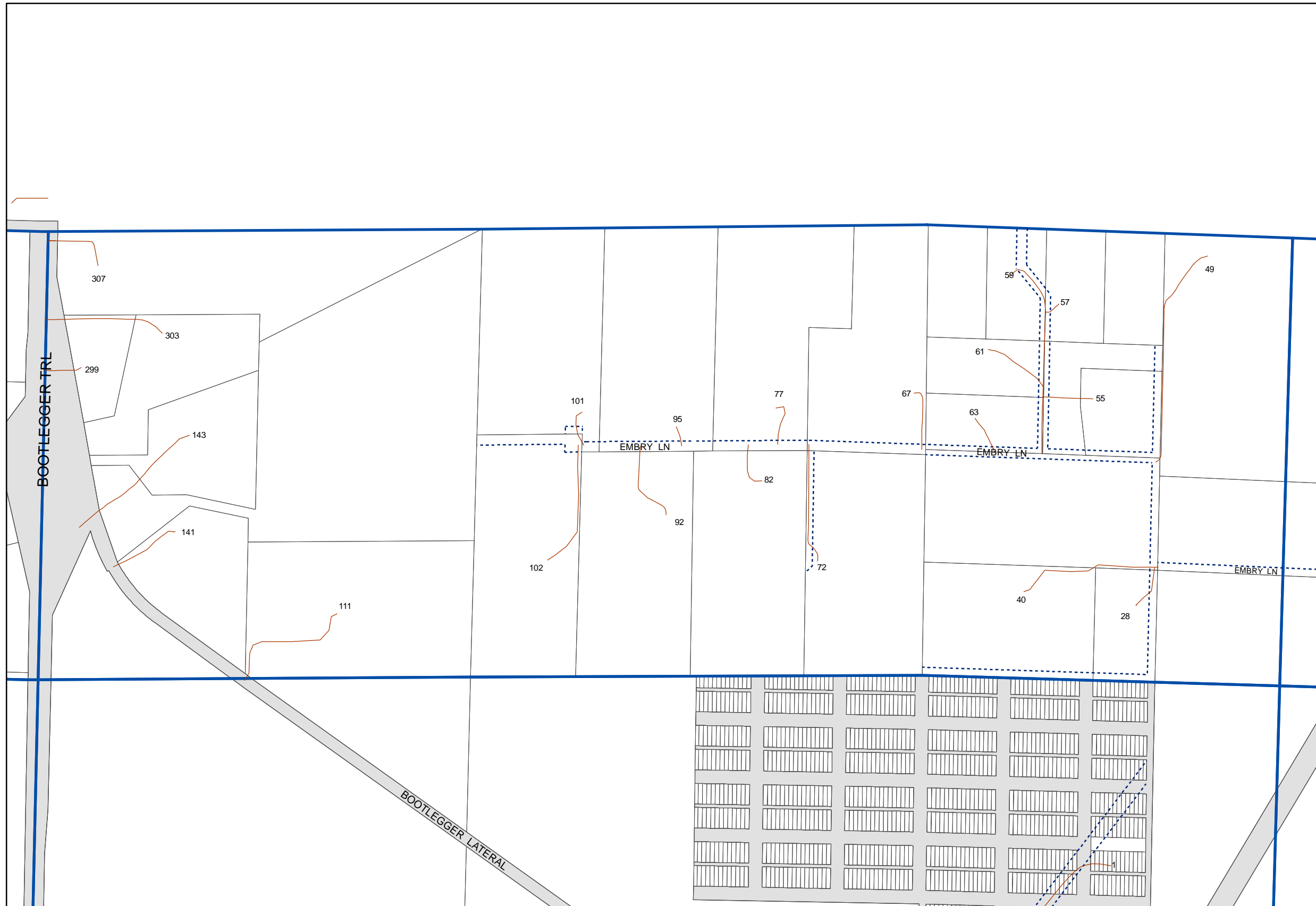
N

 1 inch equals 647 feet



Updated:
 January, 2018

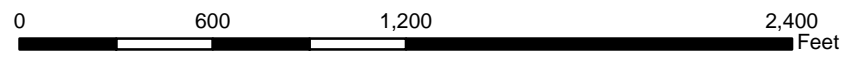
Page:
E-11



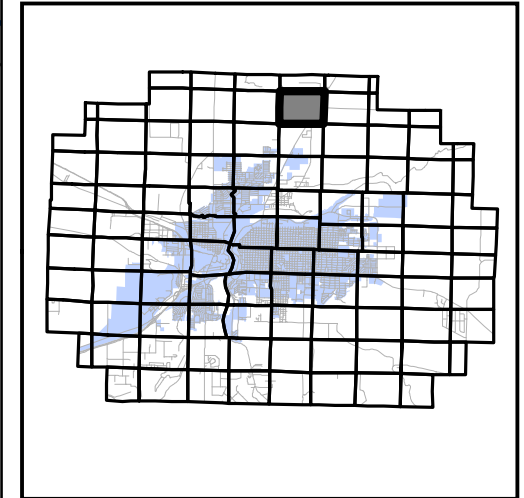
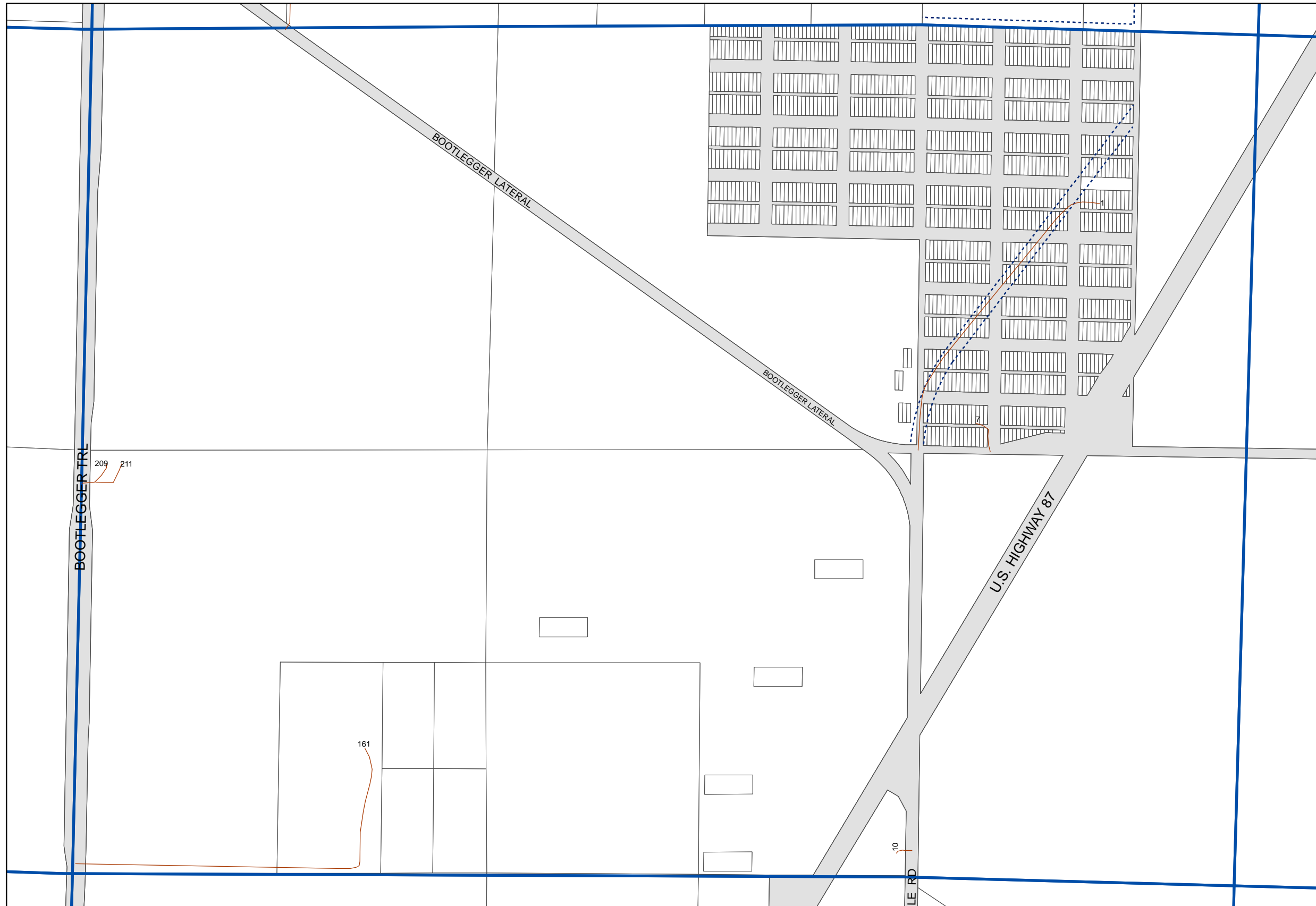
E-1	F-1	G-1
E-2	F-2	G-2

N

 1 inch equals 597 feet



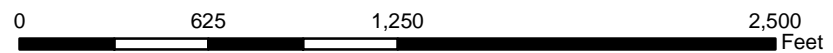
Updated:
January, 2018



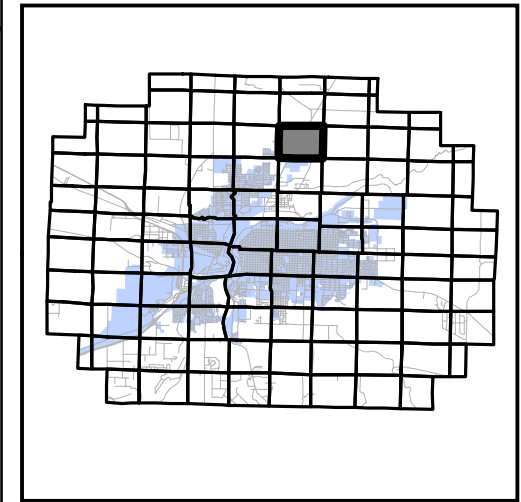
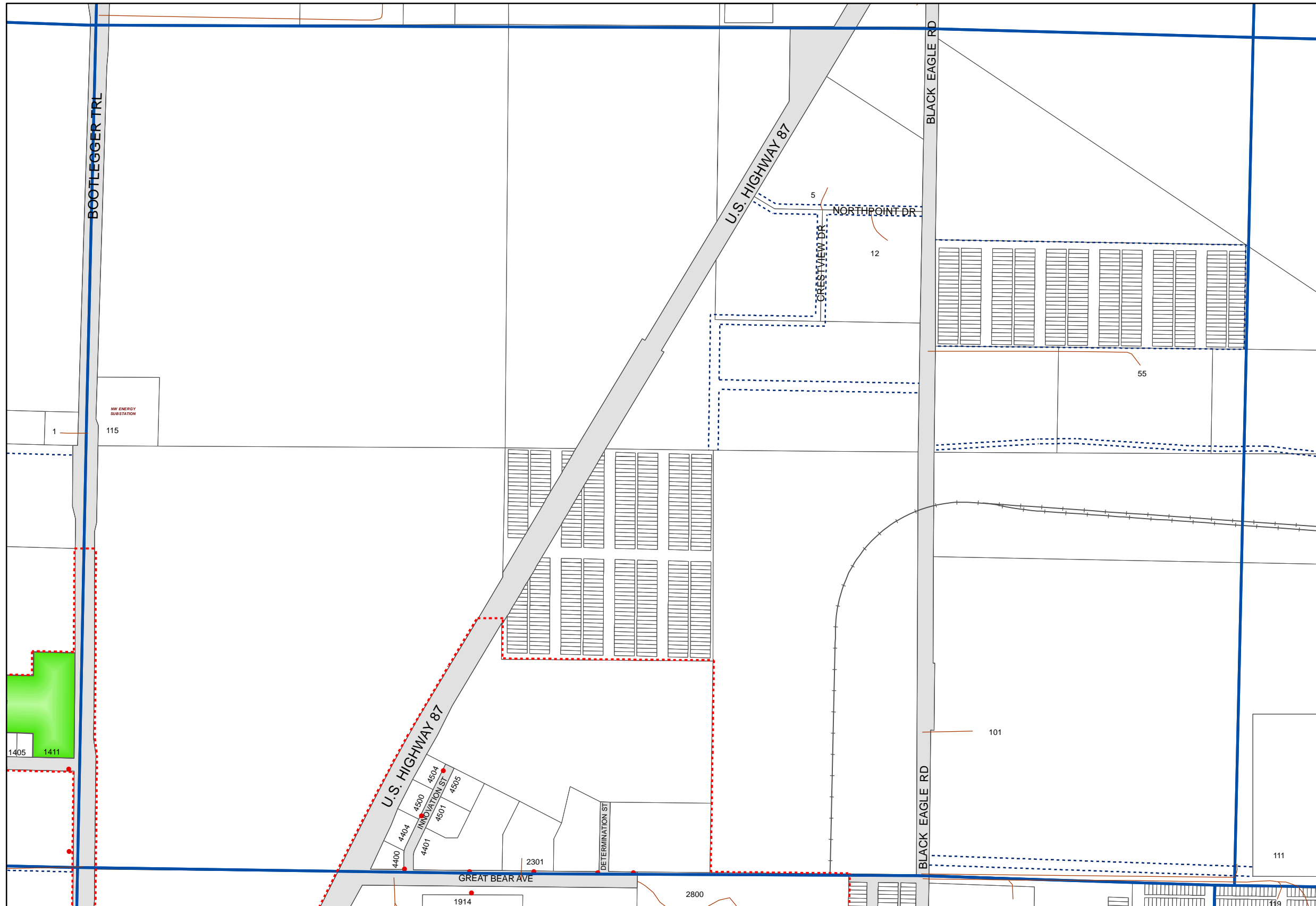
E-1	F-1	G-1
E-2	F-2	G-2
E-3	F-3	G-3

N

 1 inch equals 635 feet



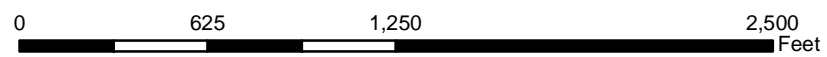
Updated:
January, 2018



E-2	F-2	G-2
E-3	F-3	G-3
E-4	F-4	G-4

N

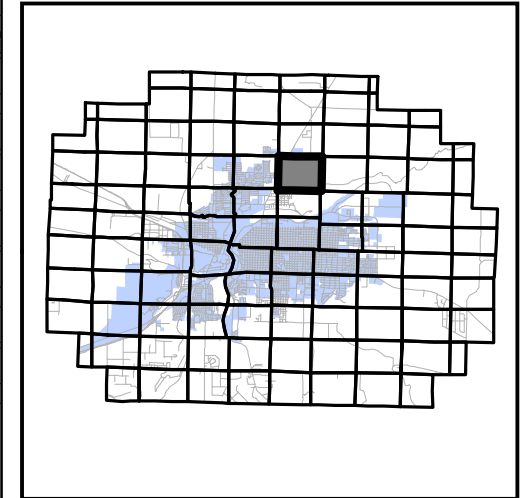
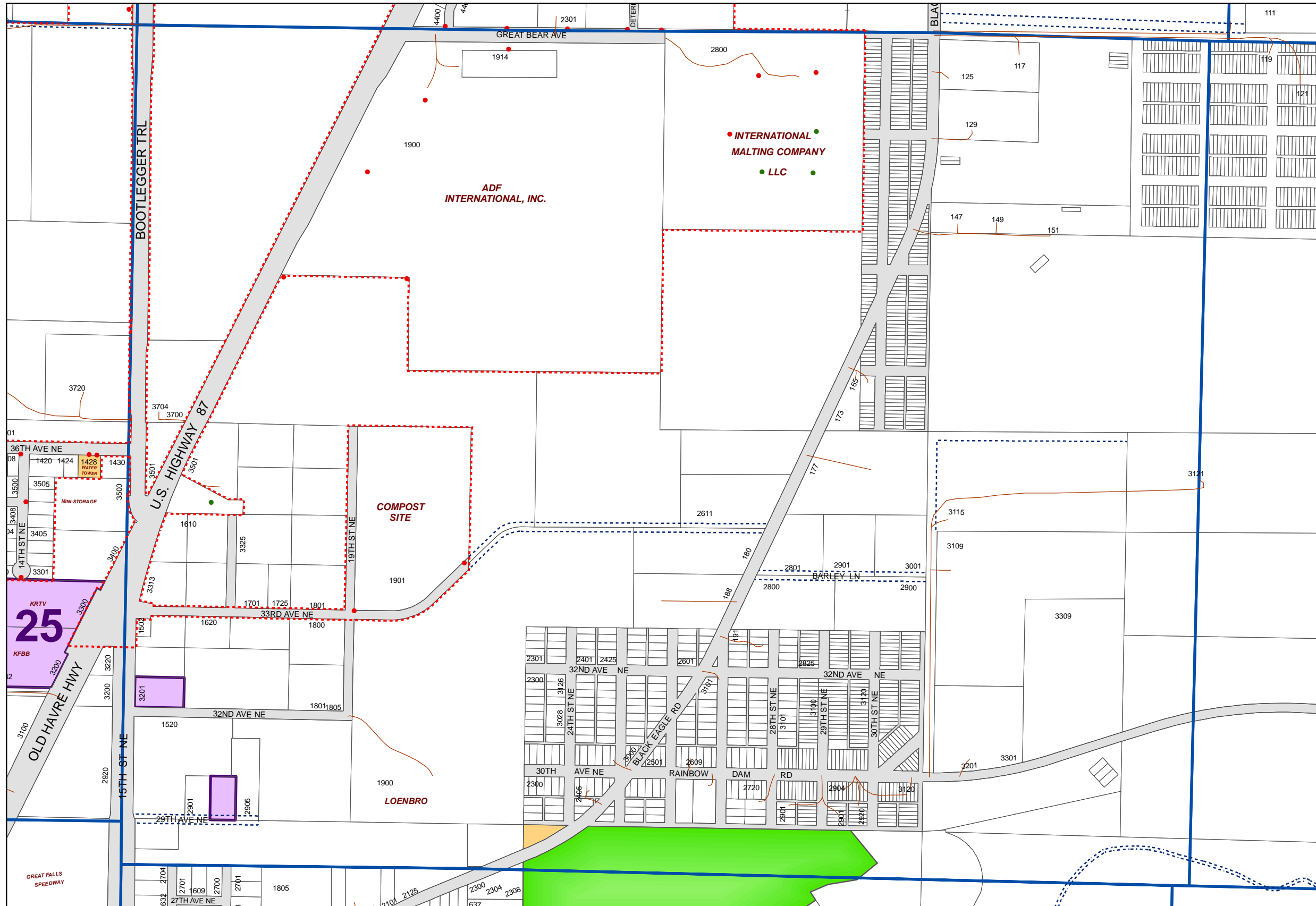
 1 inch equals 638 feet



Updated:
 January, 2018

Page:

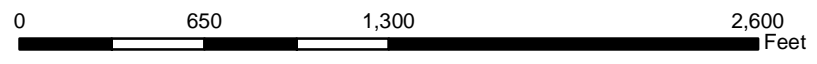
F-3



E-3	F-3	G-3
E-4	F-4	G-4
E-5	F-5	G-5

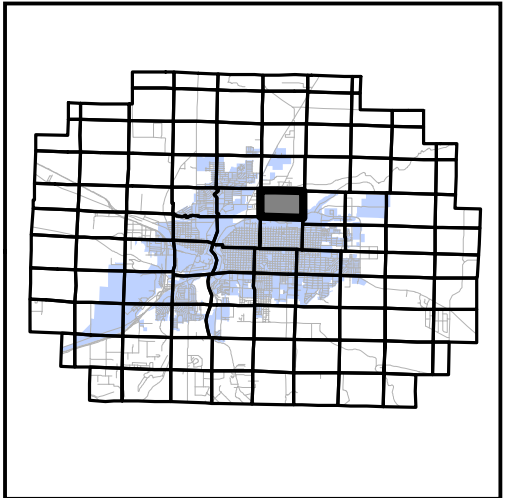
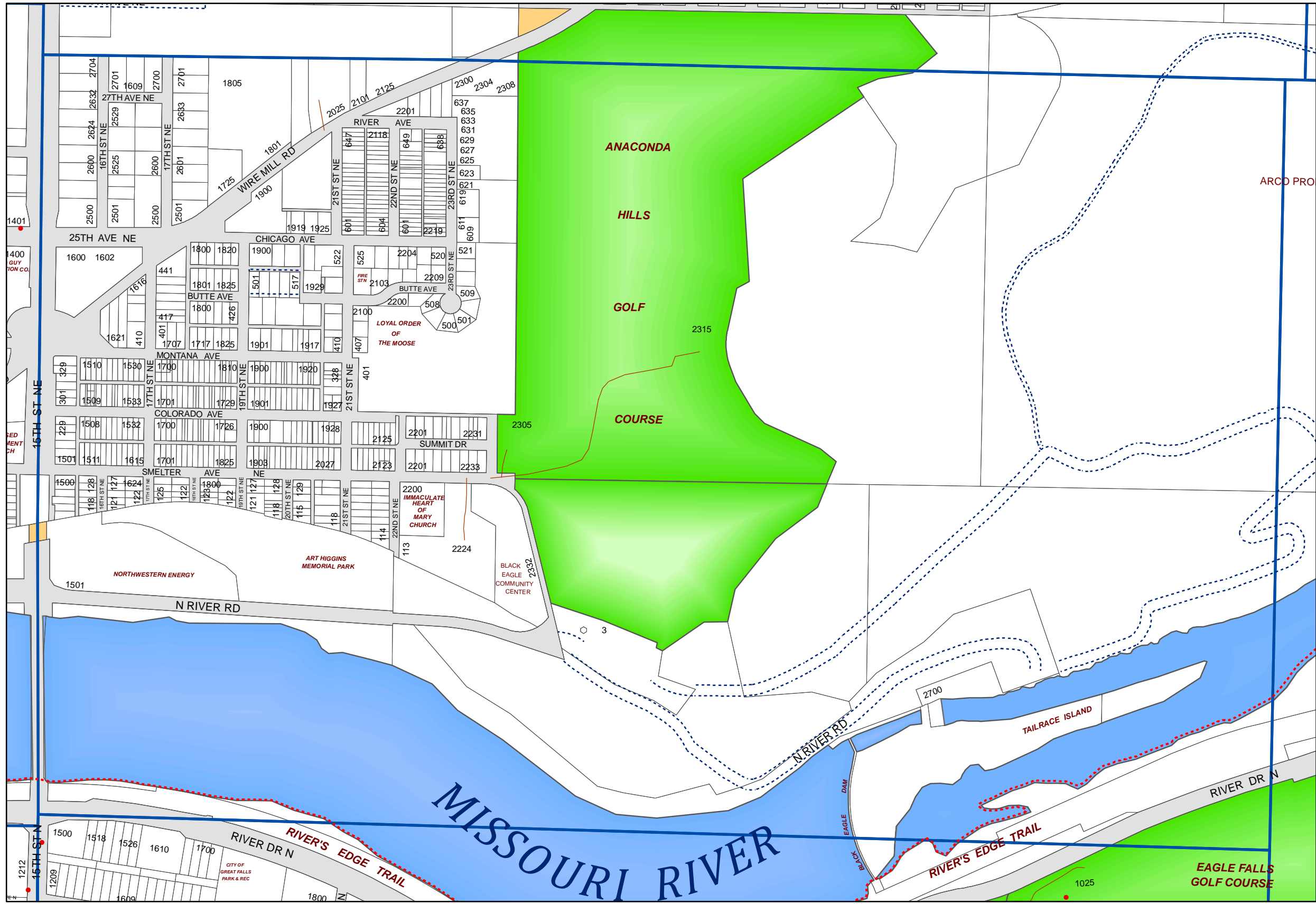
N

 1 inch equals 676 feet



Updated:
 January, 2018

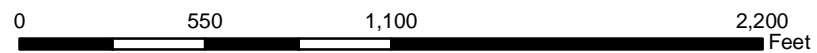
Page:
F-4



E-4	F-4	G-4
E-5	F-5	G-5
E-6	F-6	G-6

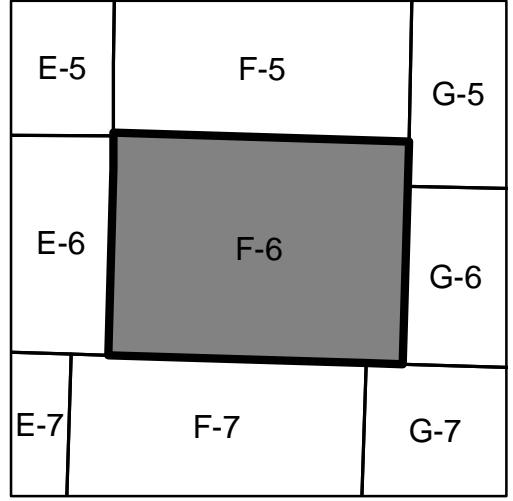
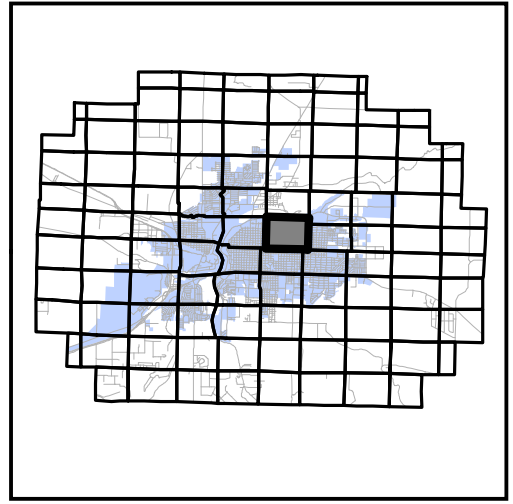
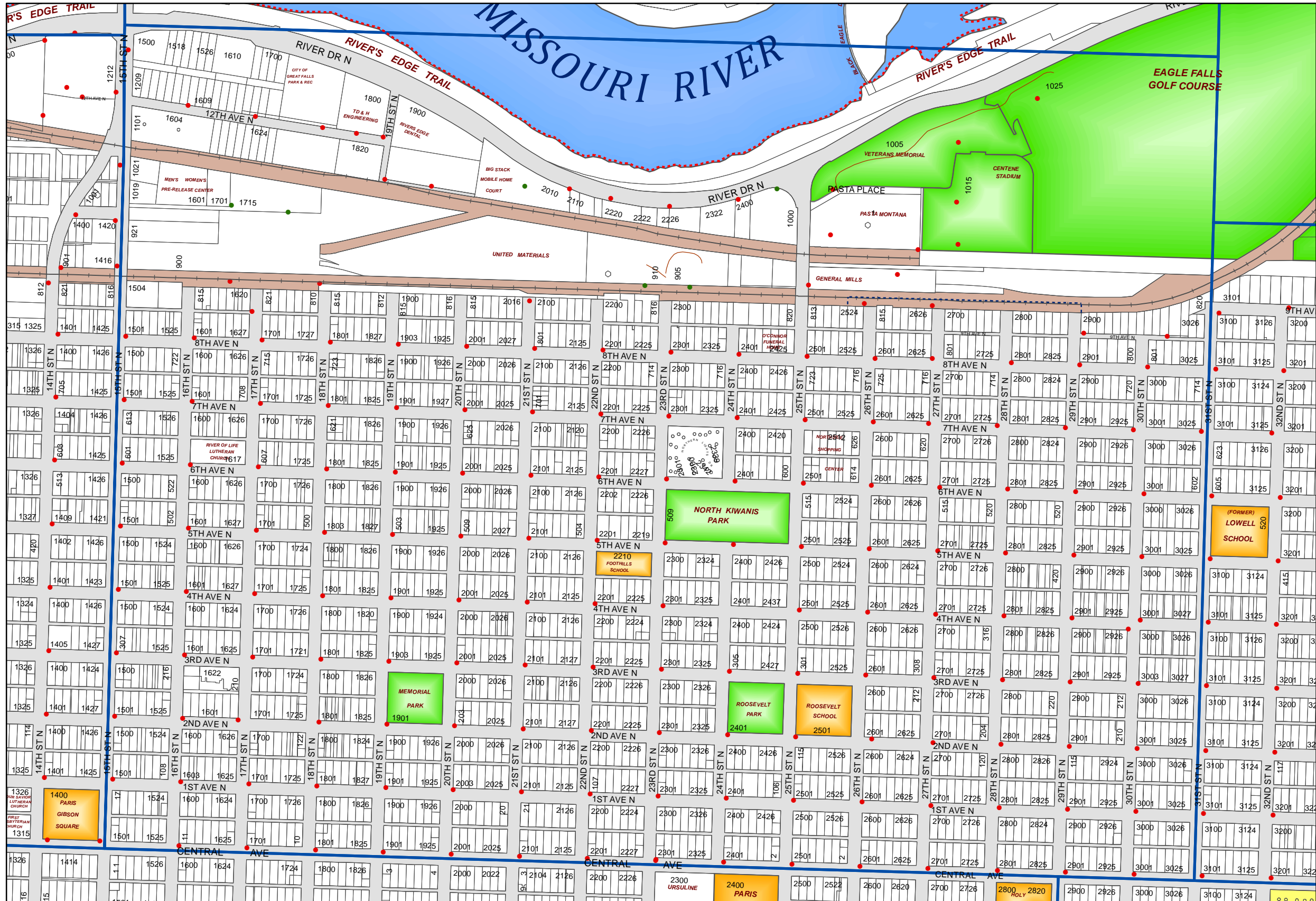
N

 1 inch equals 568 feet



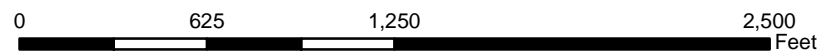
Updated:
 January, 2018

Page:
F-5



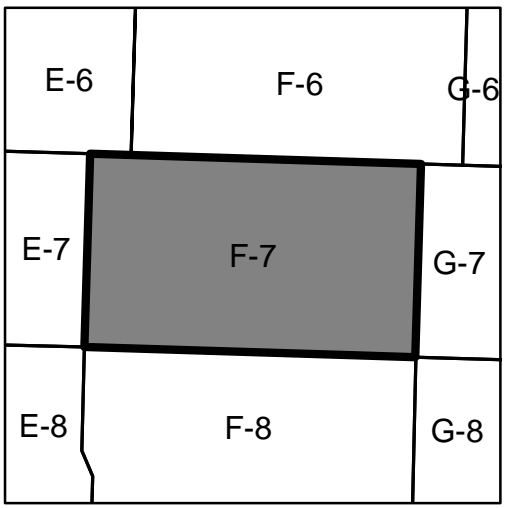
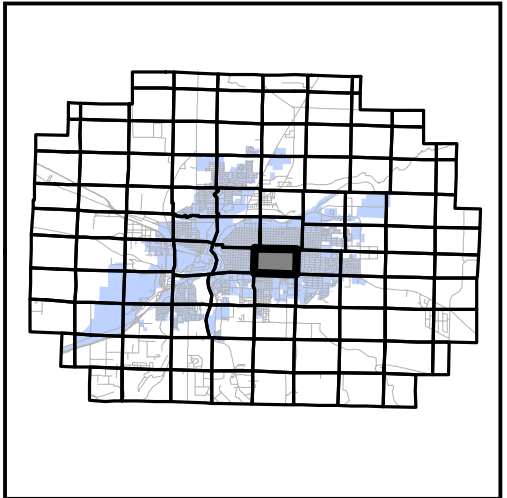
N

 1 inch equals 640 feet



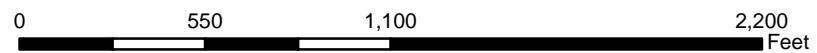
Updated:
 January, 2018

Page:
F-6



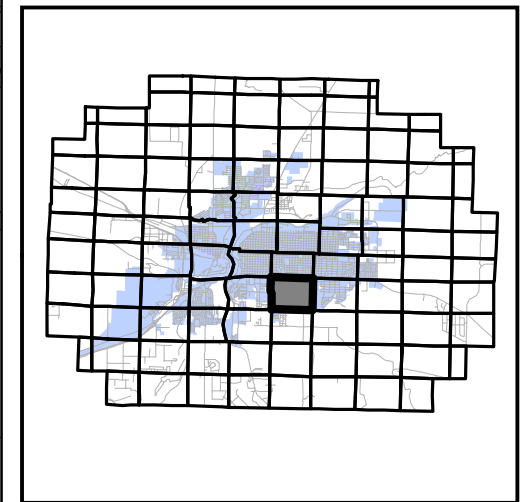
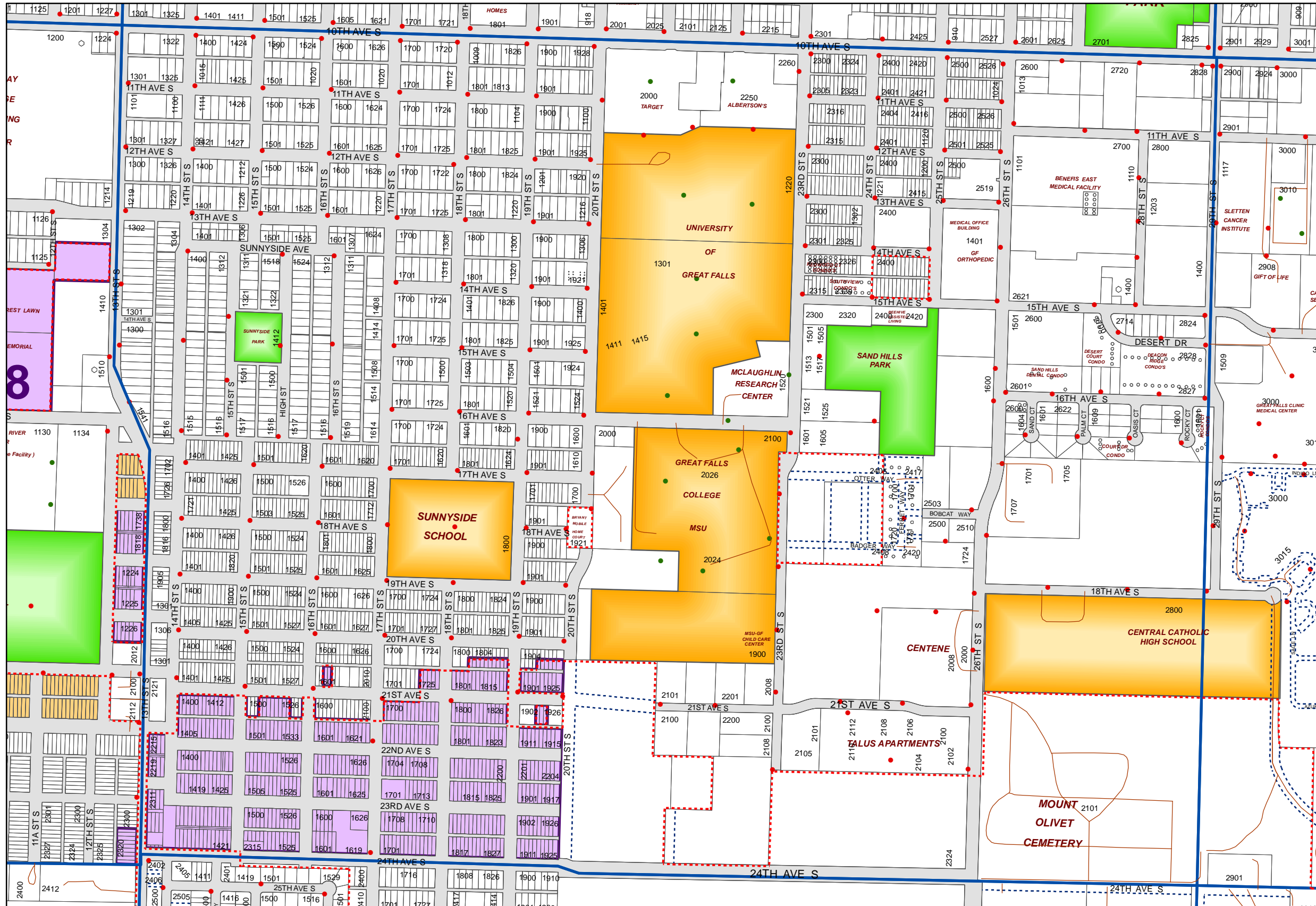
N

 1 inch equals 569 feet



Updated:
 January, 2018

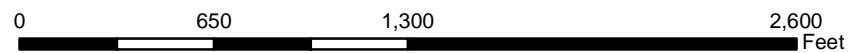
Page:
F-7



E-7	F-7	G-7
E-8	F-8	G-8
E-9	F-9	G-9

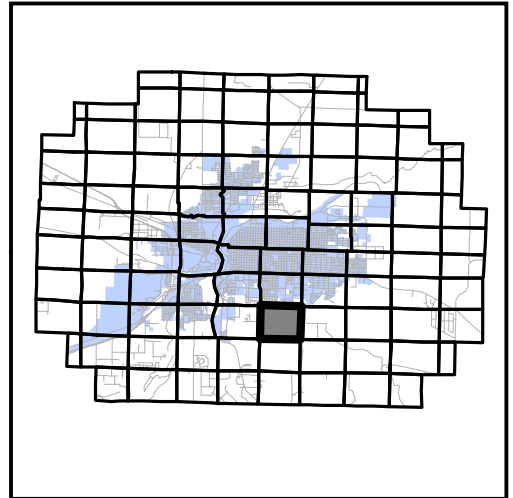

N

 1 inch equals 643 feet



Updated:
 January, 2018

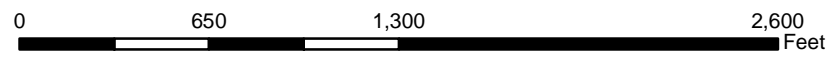
Page:
F-8



E-8	F-8	G-8
E-9	F-9	G-9
E-10	F-10	G-10

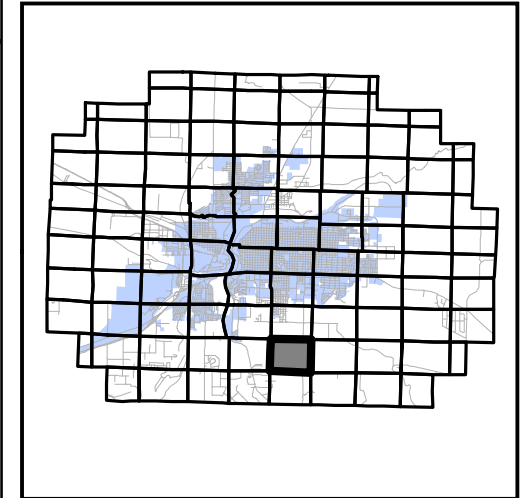
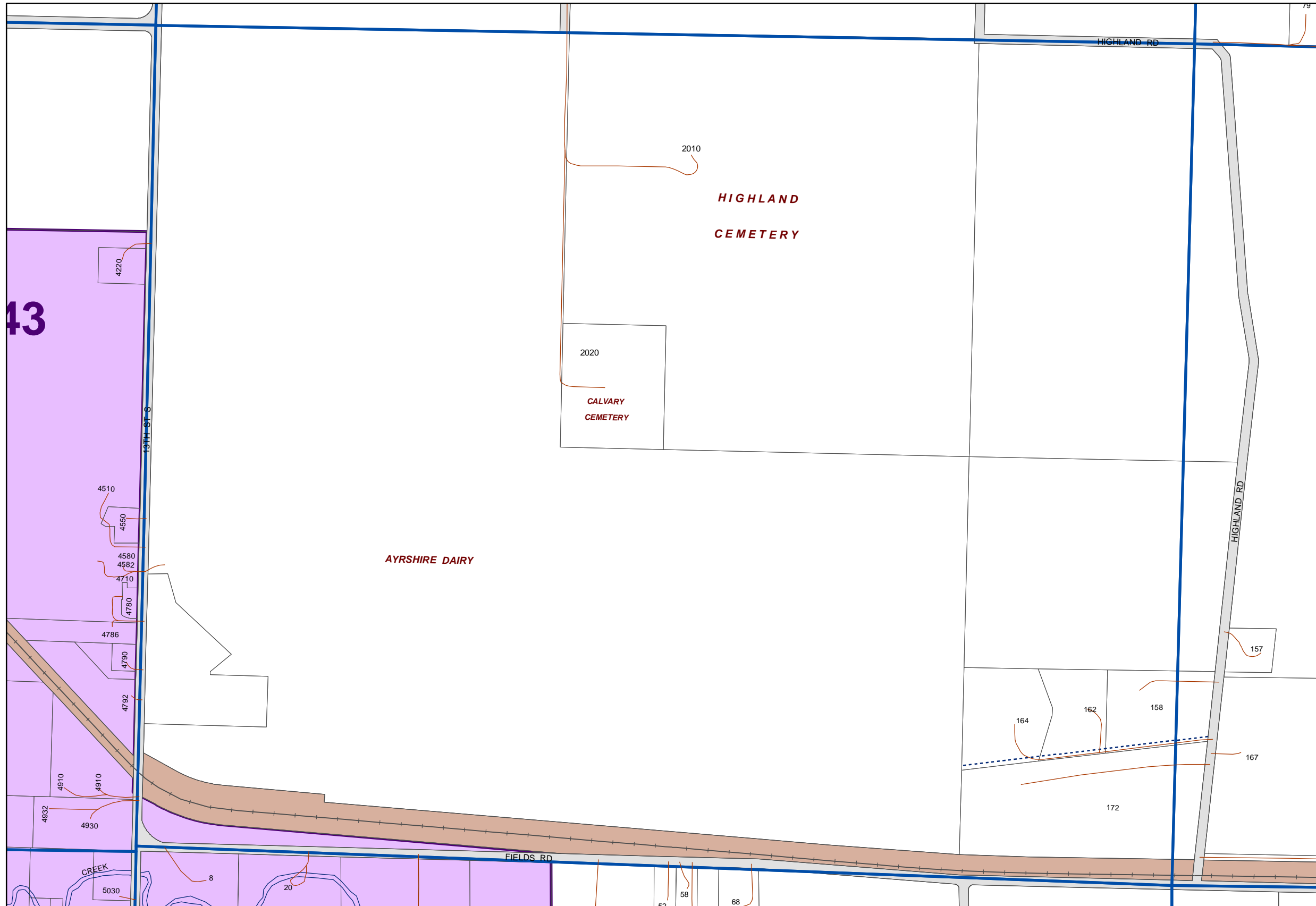
N

 1 inch equals 658 feet

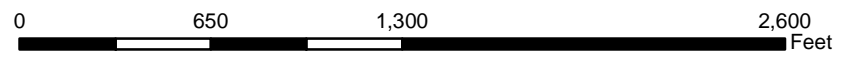


Updated:
 January, 2018

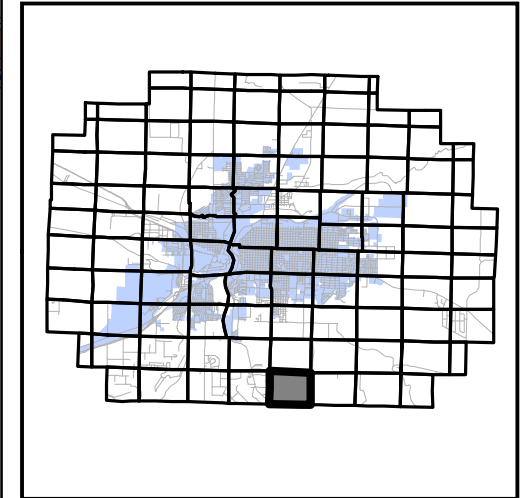
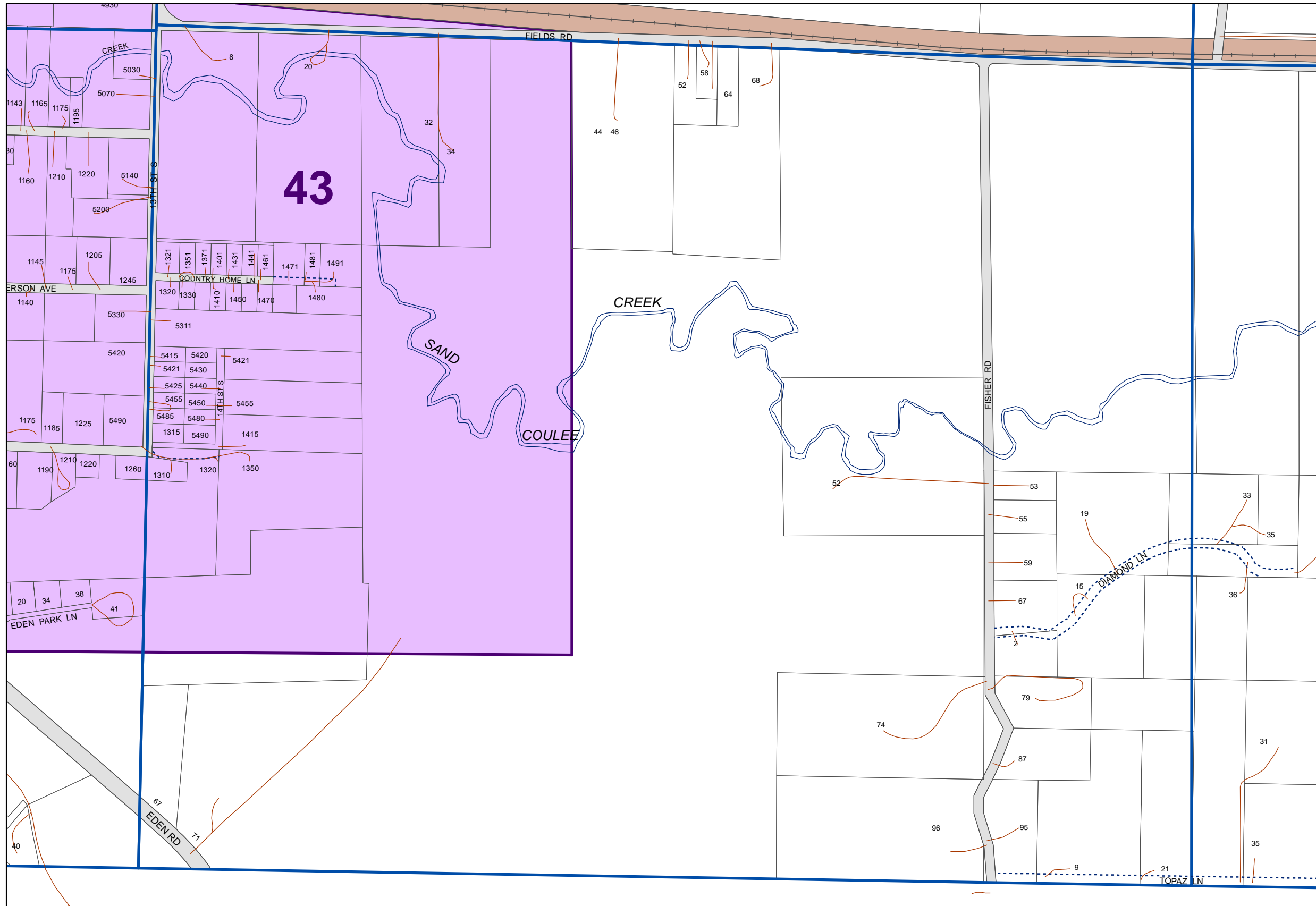
Page:
F-9



E-9	F-9	G-9
E-10	F-10	G-10
E-11	F-11	G-11



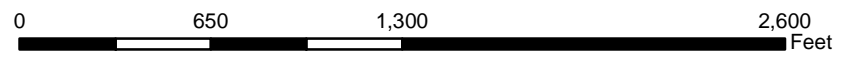
Updated:
January, 2018



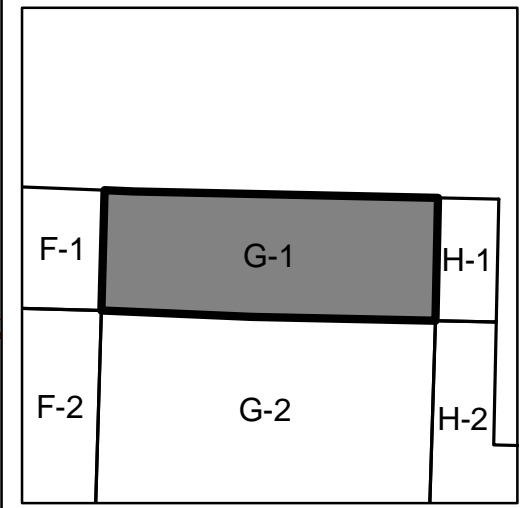
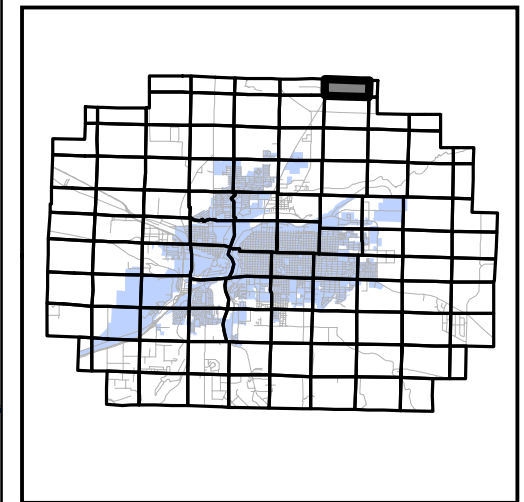
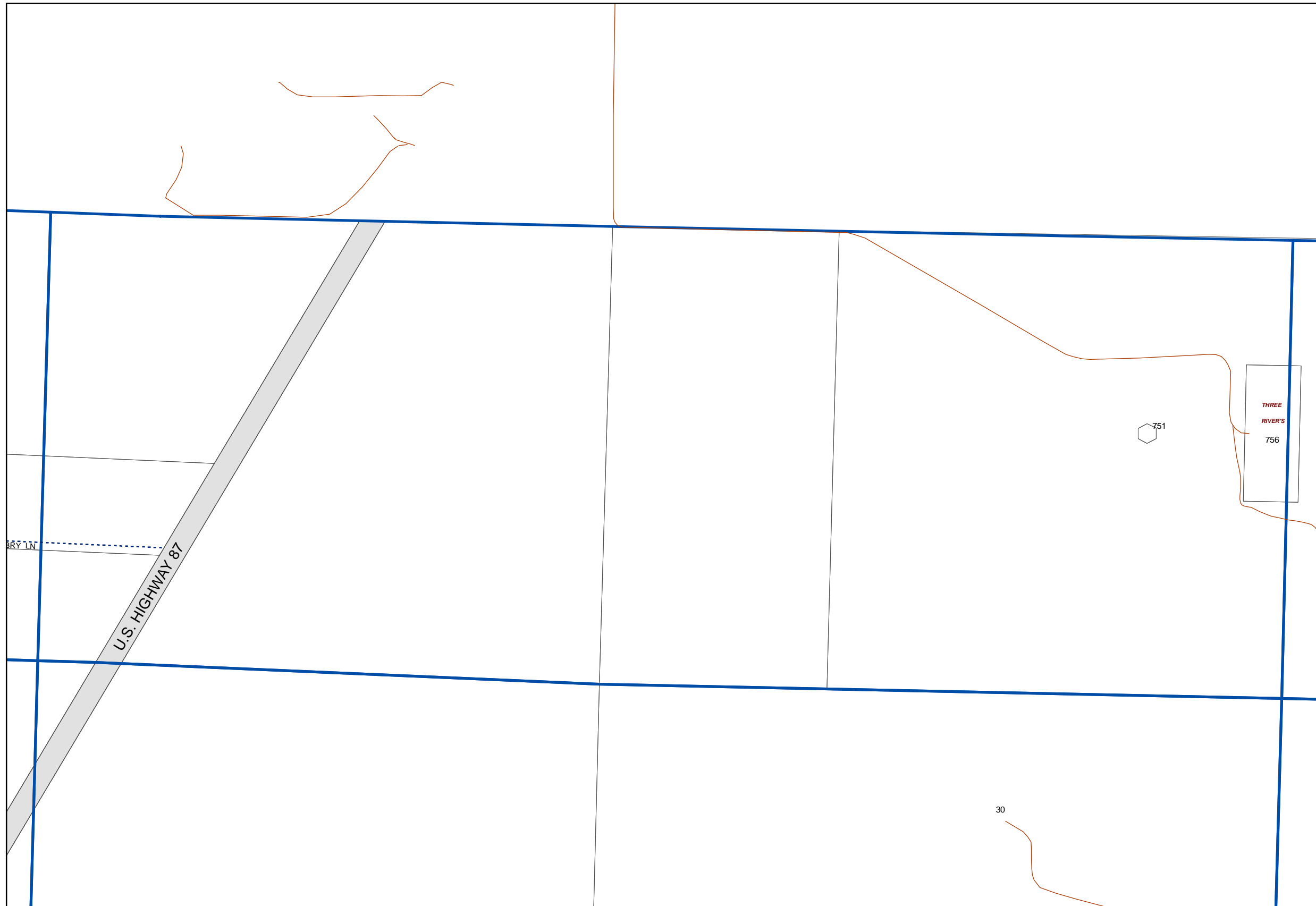
E-10	F-10	G-10
E-11	F-11	G-11

N

 1 inch equals 653 feet

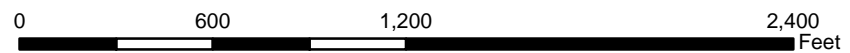


Updated:
 January, 2018



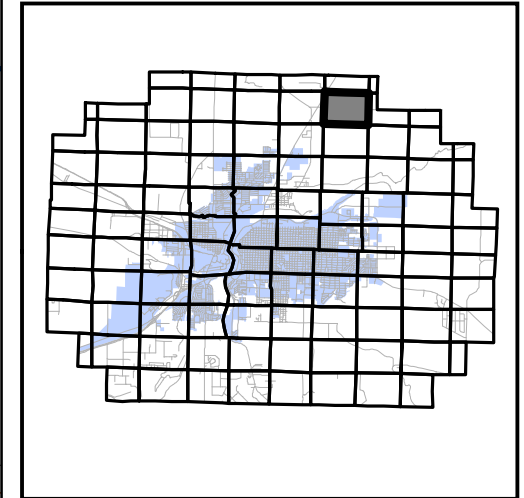
N

 1 inch equals 596 feet



Updated:
January, 2018

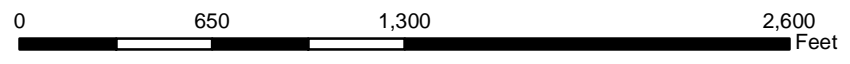
Page:
G-1



F-1	G-1	H-1
F-2	G-2	H-2
F-3	G-3	H-3

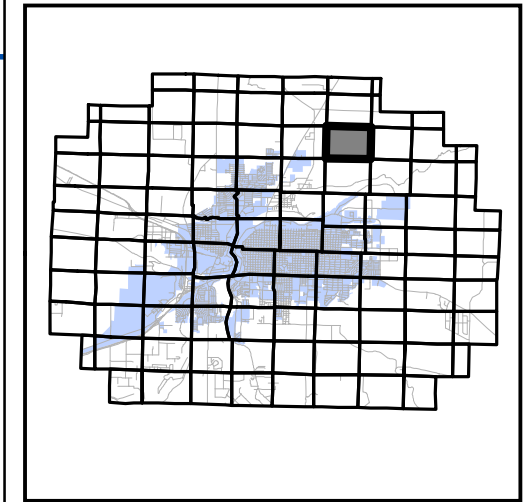
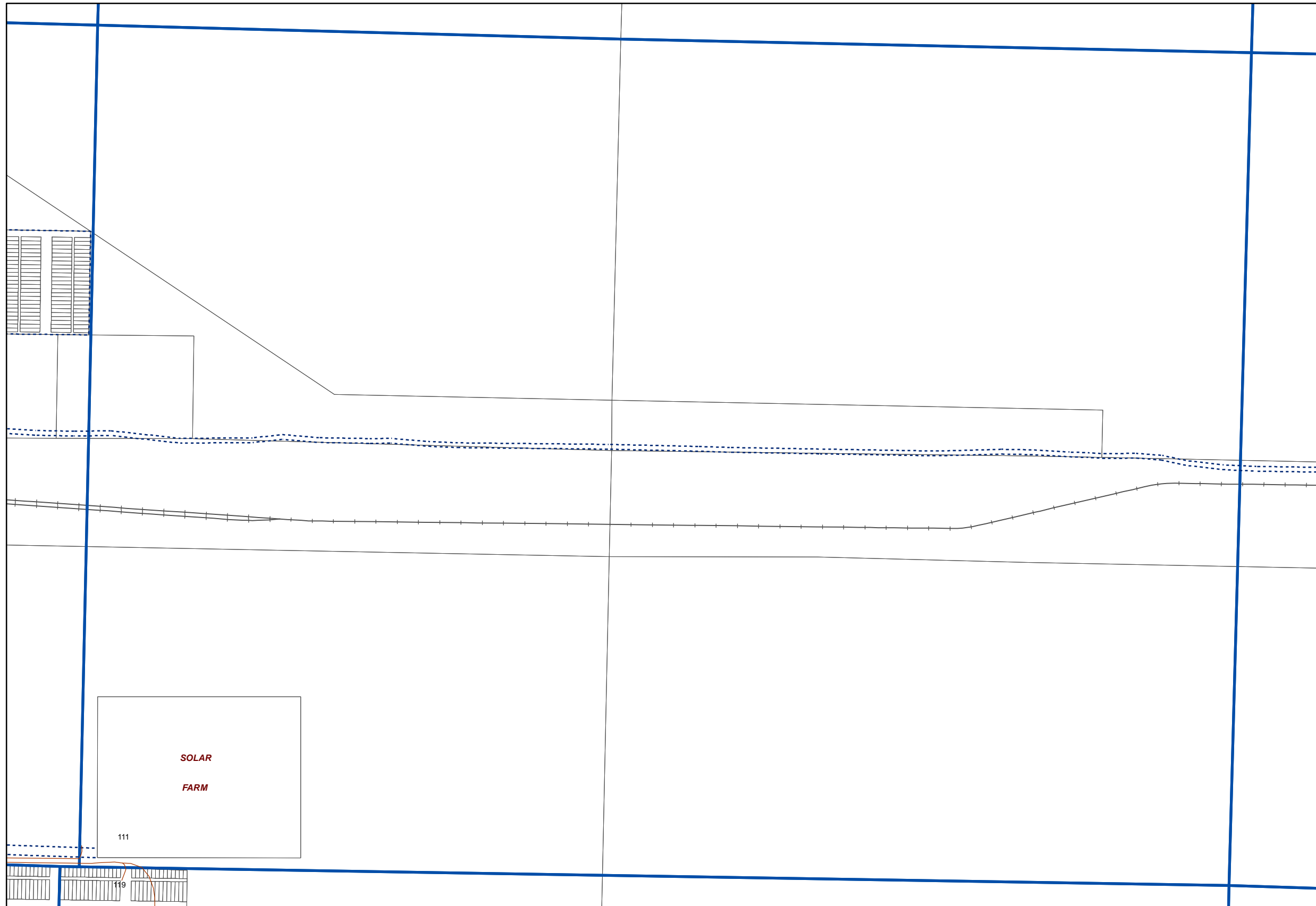
N

 1 inch equals 648 feet



Updated:
January, 2018

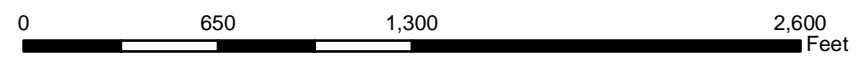
Page:
G-2



F-2	G-2	H-2
F-3	G-3	H-3
F-4	G-4	H-4

N

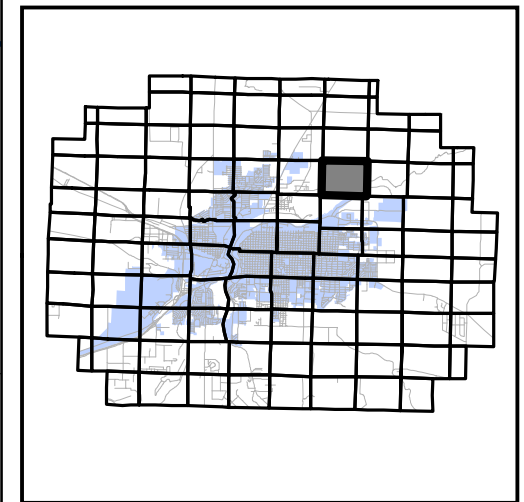
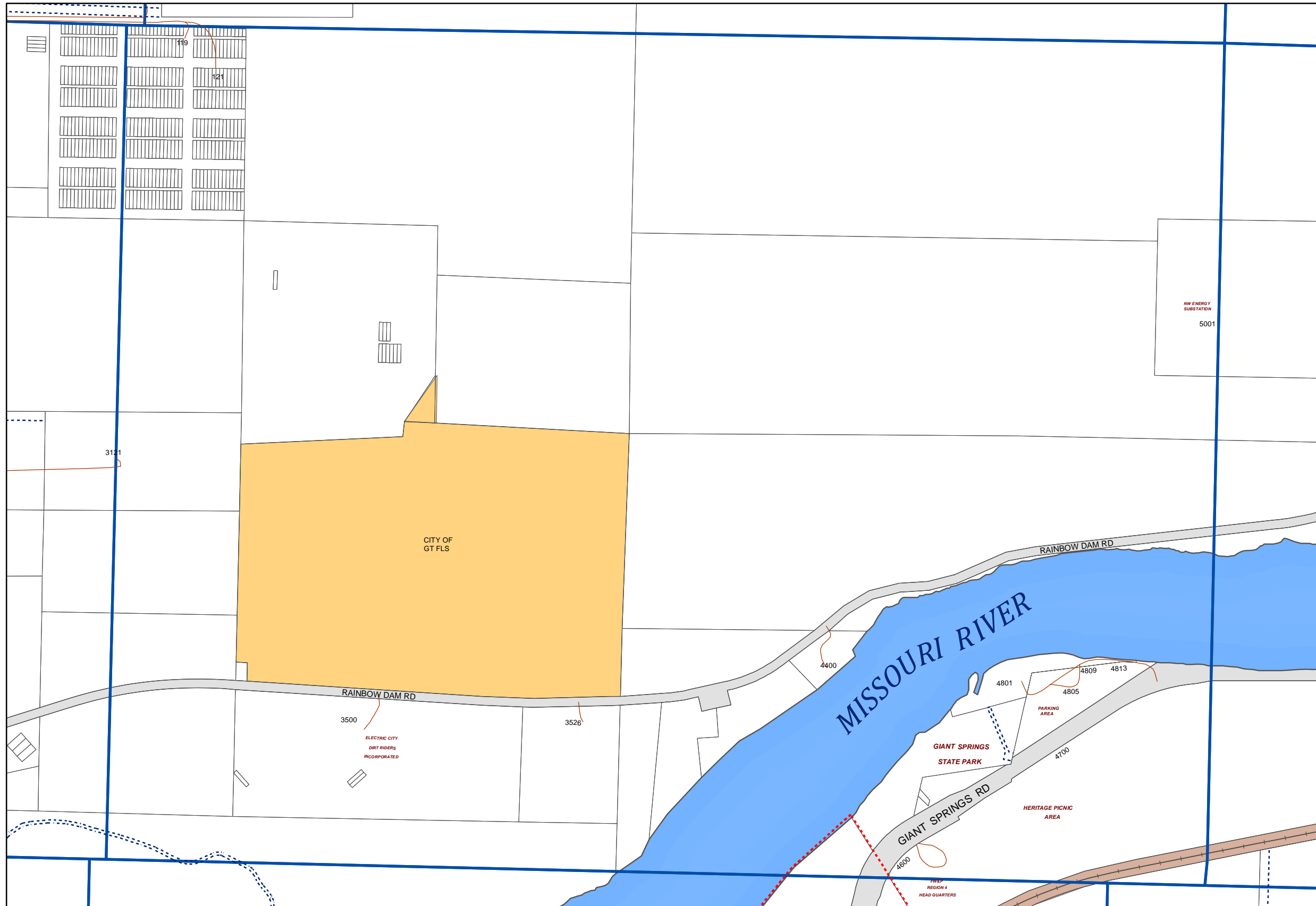
 1 inch equals 643 feet



Updated:
 January, 2018

Page:

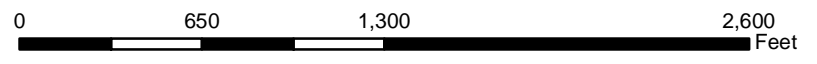
G-3



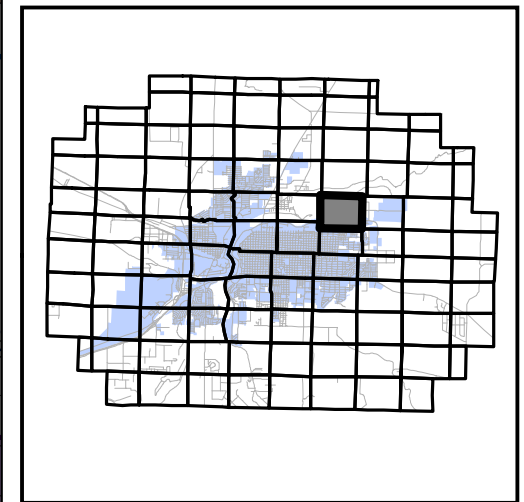
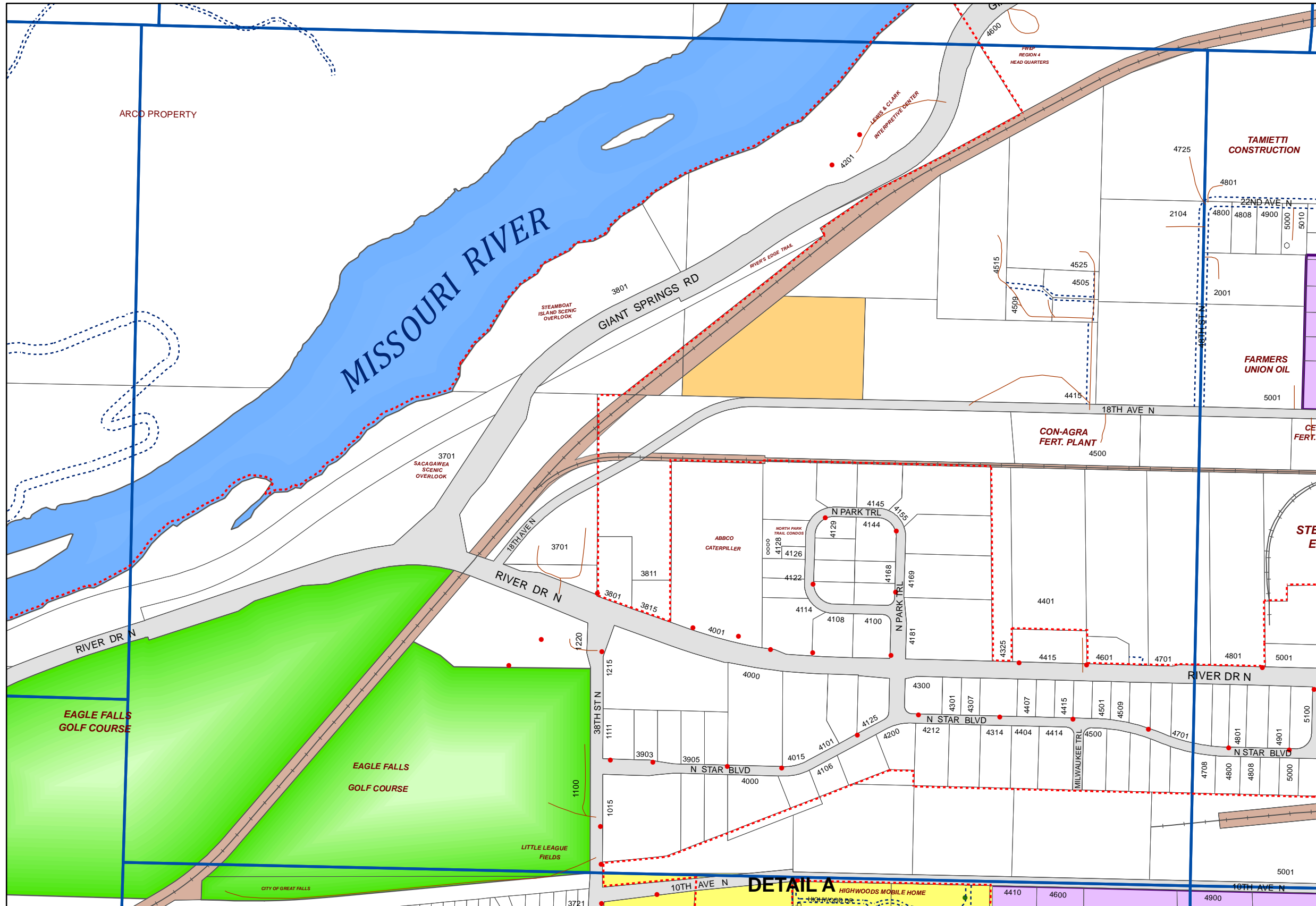
F-3	G-3	H-3
F-4	G-4	H-4
F-5	G-5	H-5

N

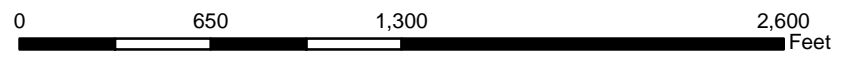
 1 inch equals 684 feet



Updated:
January, 2018

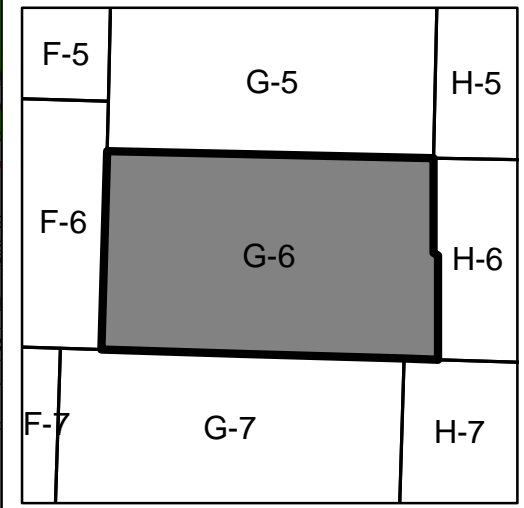
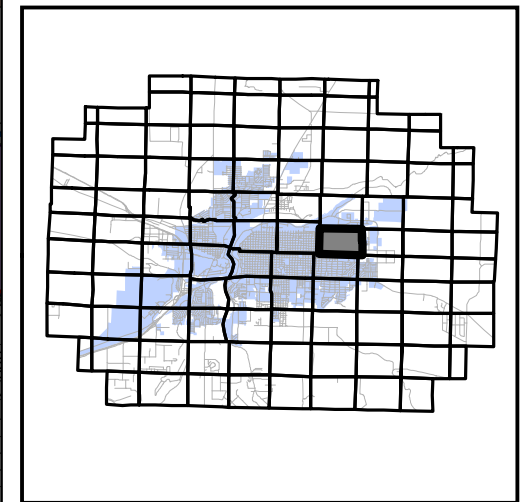
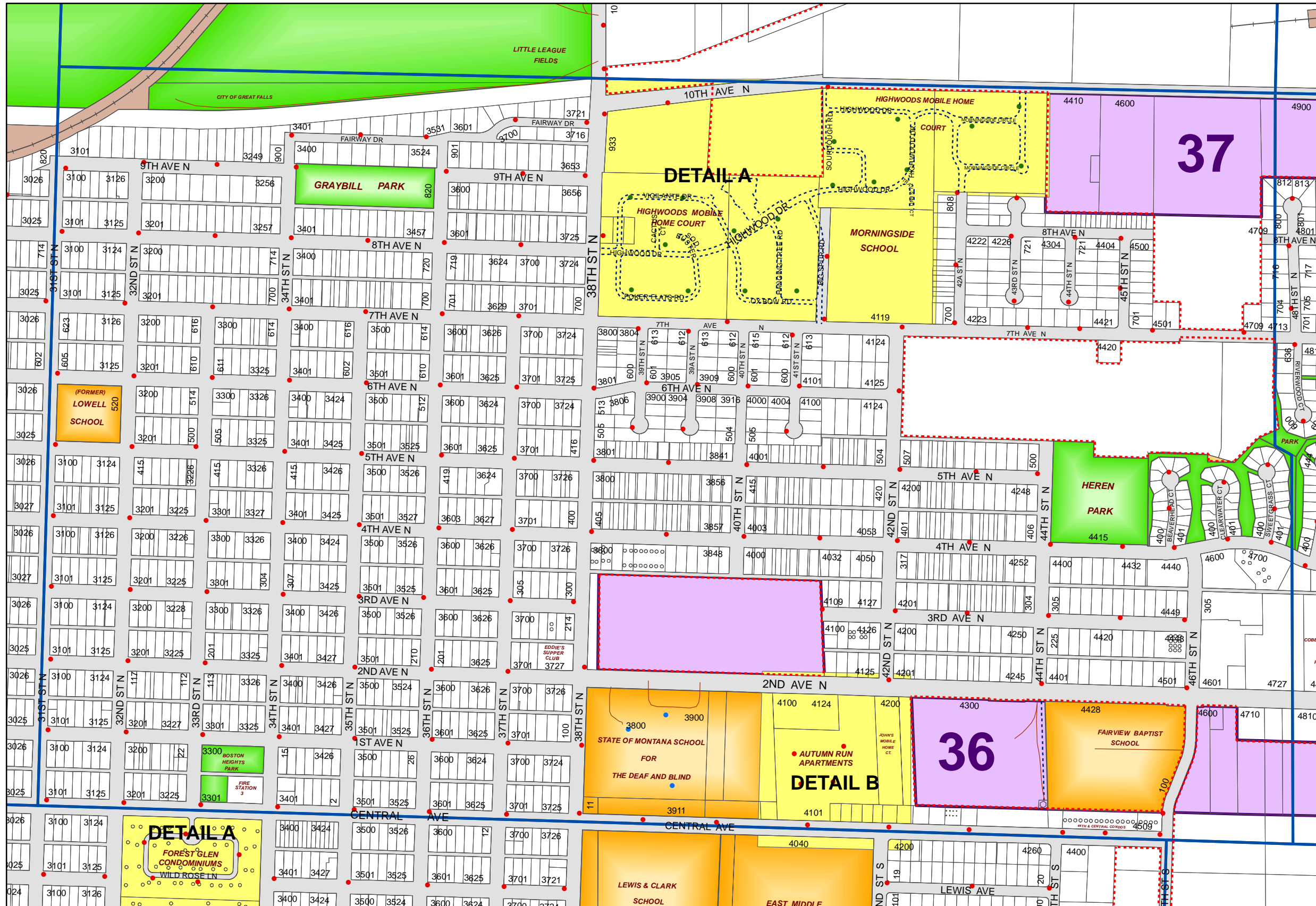


F-4	G-4	H-4
F-5	G-5	H-5
F-6	G-6	H-6



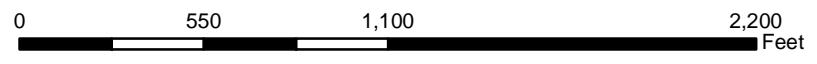
Updated:
January, 2018

Page:
G-5



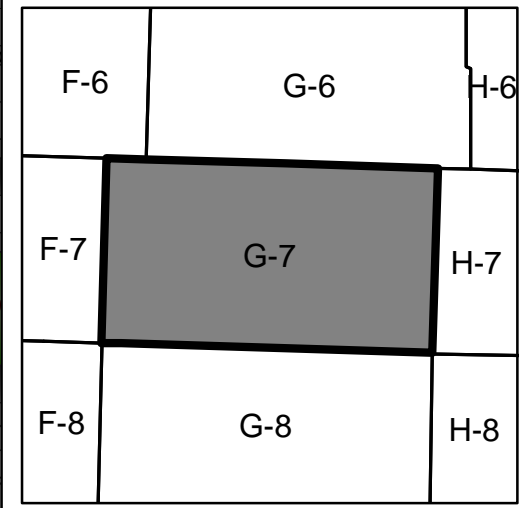
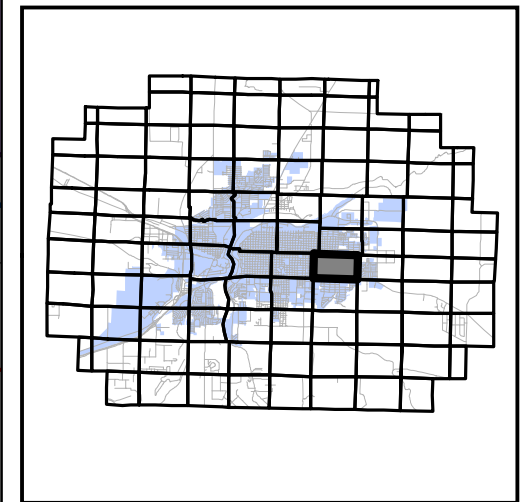
N

 1 inch equals 573 feet

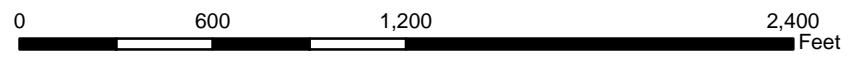


Updated:
 January, 2018

Page:
G-6

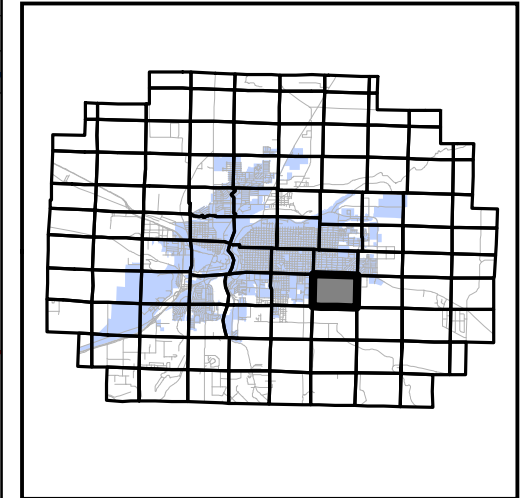
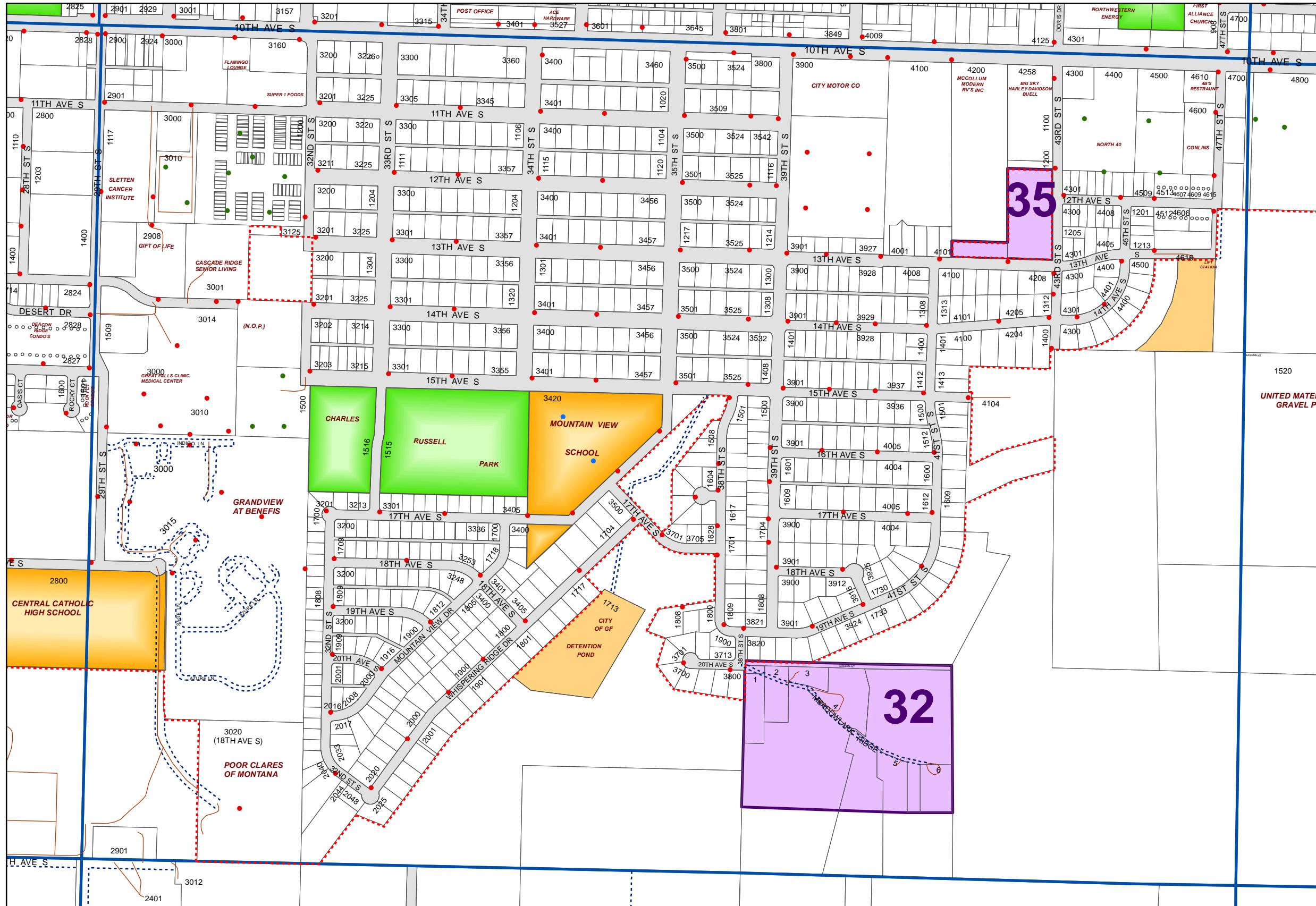


N
 1 inch equals 596 feet



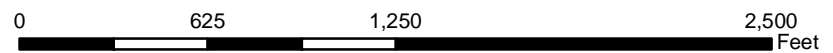
Updated:
 January, 2018

Page:
G-7



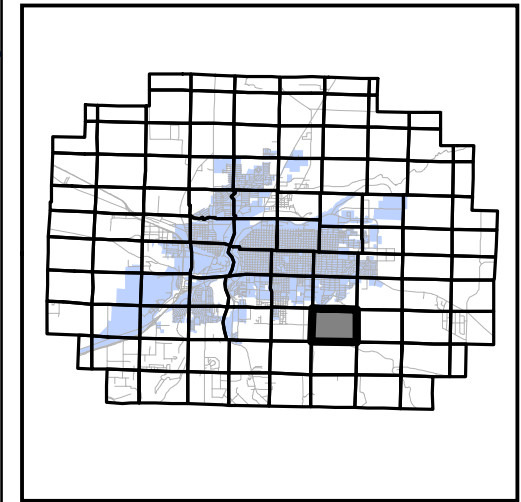
F-7	G-7	H-7
F-8	G-8	H-8
F-9	G-9	H-9

N
1 inch equals 638 feet



Updated:
January, 2018

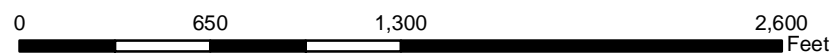
Page:
G-8



F-8	G-8	H-8
F-9	G-9	H-9
F-10	G-10	H-10

N

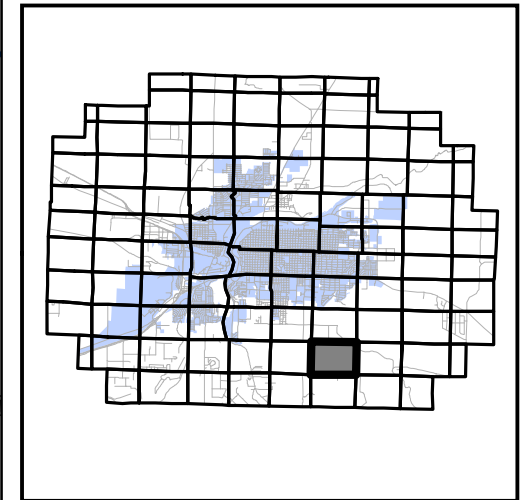
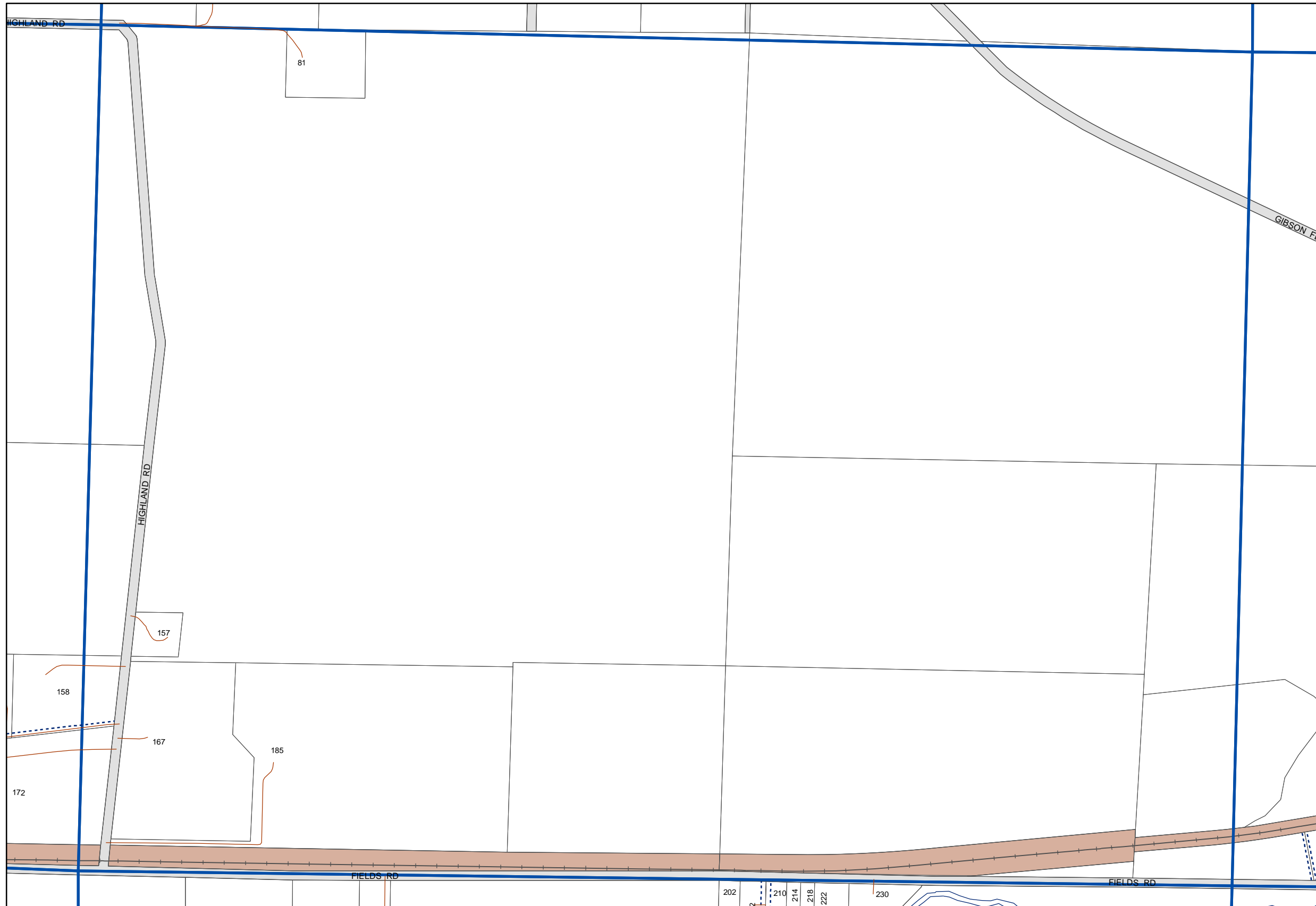
 1 inch equals 655 feet



Updated:
 January, 2018

Page:

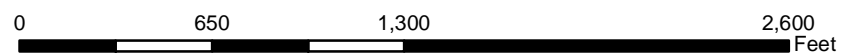
G-9



F-9	G-9	H-9
F-10	G-10	H-10
F-11	G-11	H-11

N

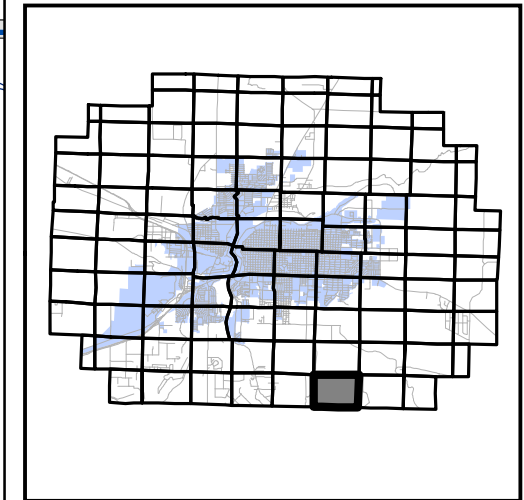
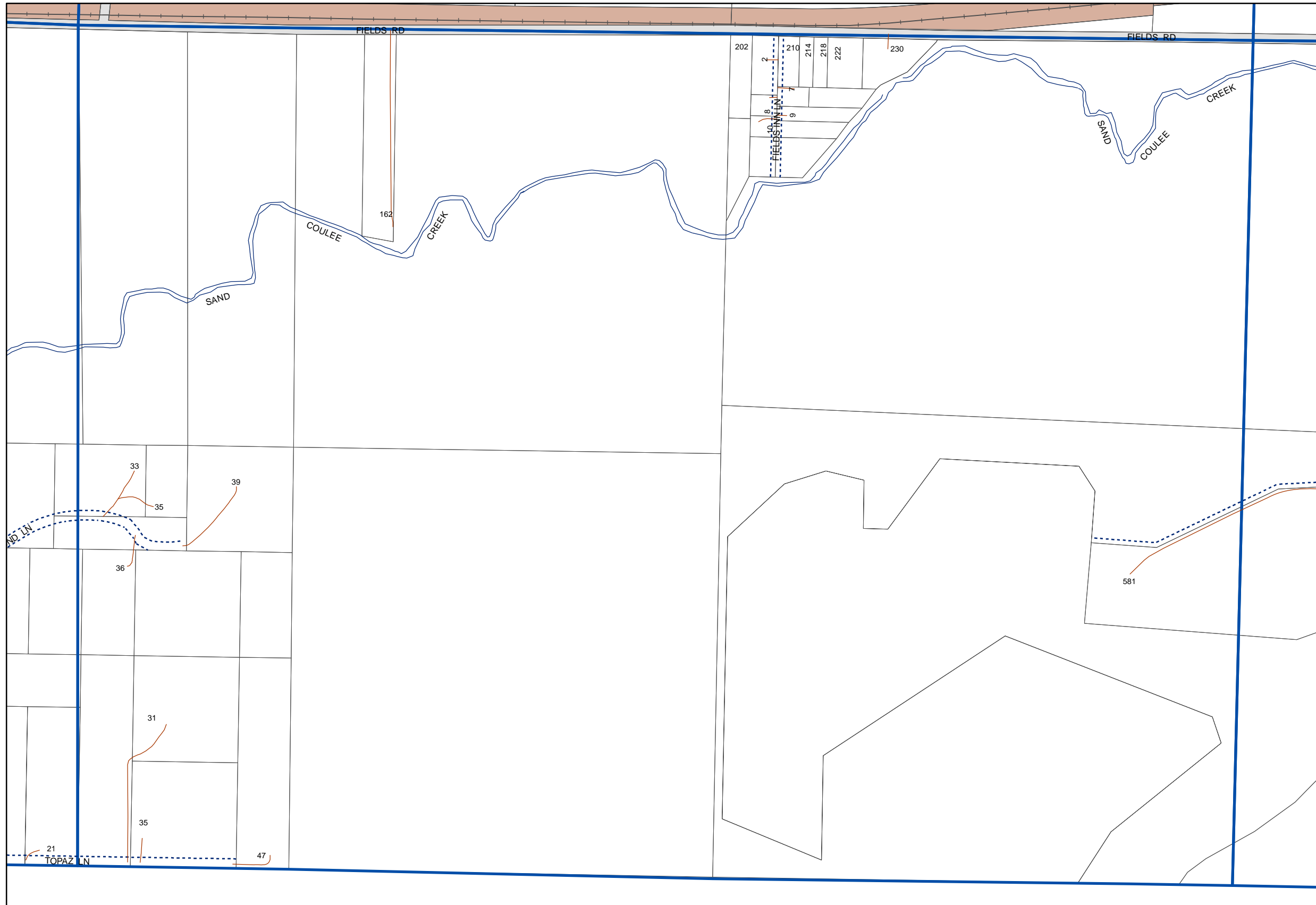
 1 inch equals 649 feet



Updated:
 January, 2018

Page:

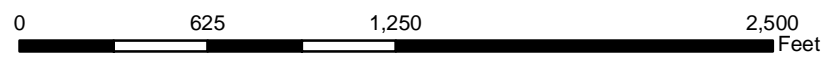
G-10



F-10	G-10	H-10
F-11	G-11	H-11

N

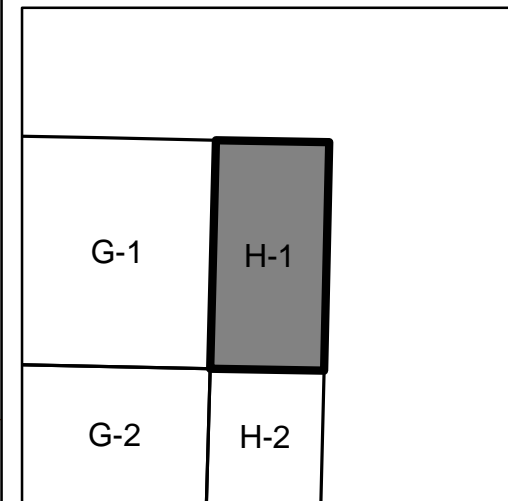
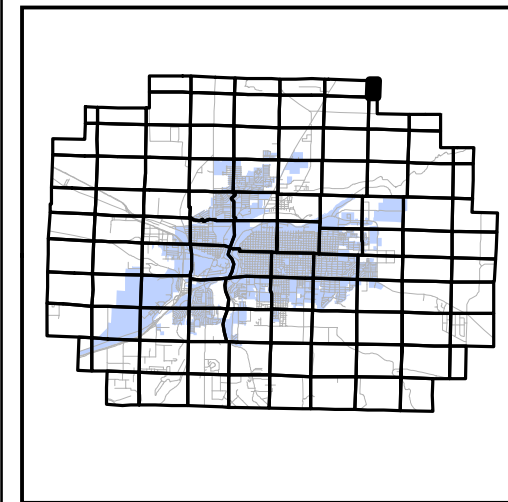
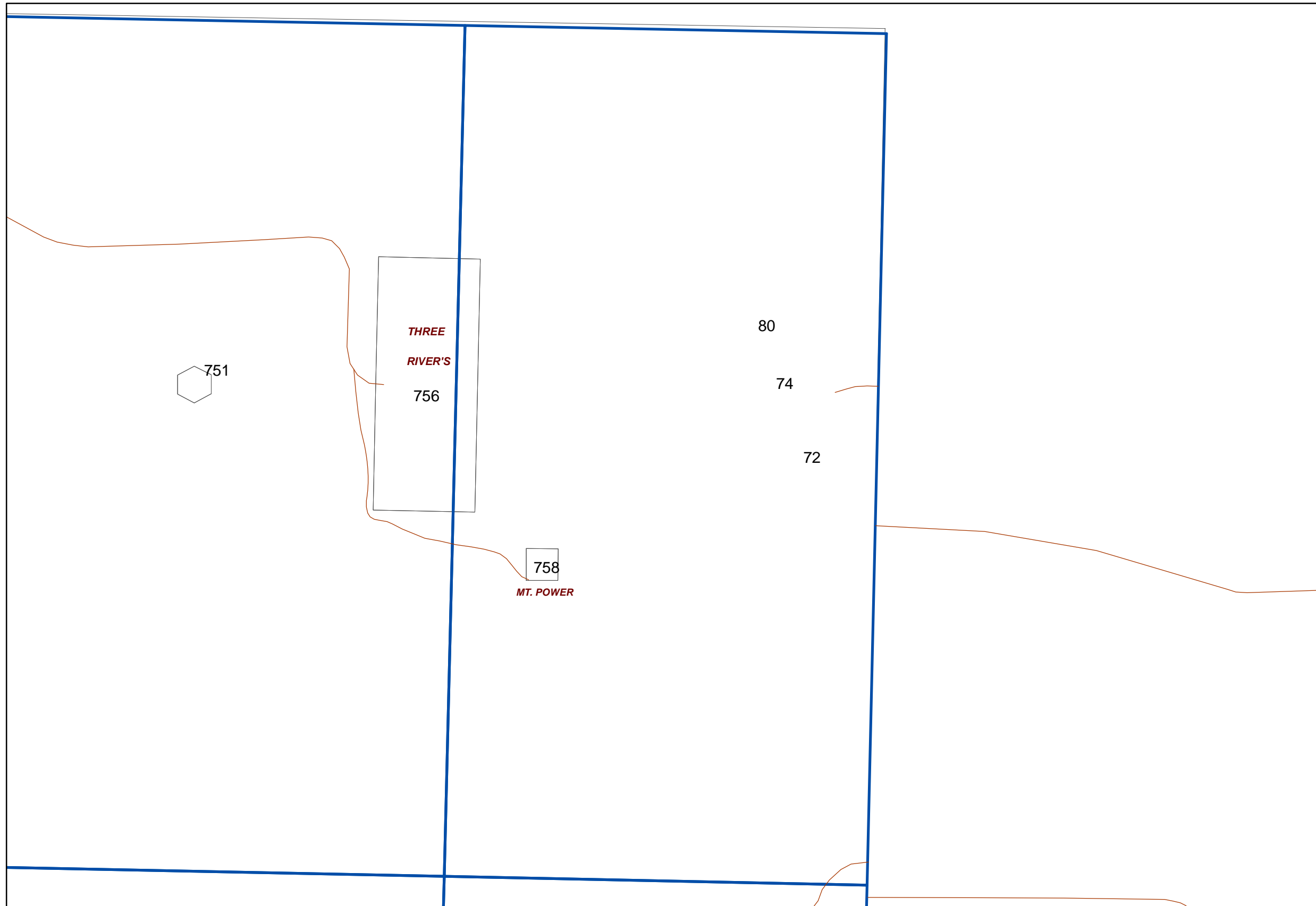
 1 inch equals 638 feet



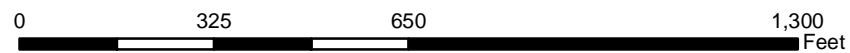
Updated:
 January, 2018

Page:

G-11



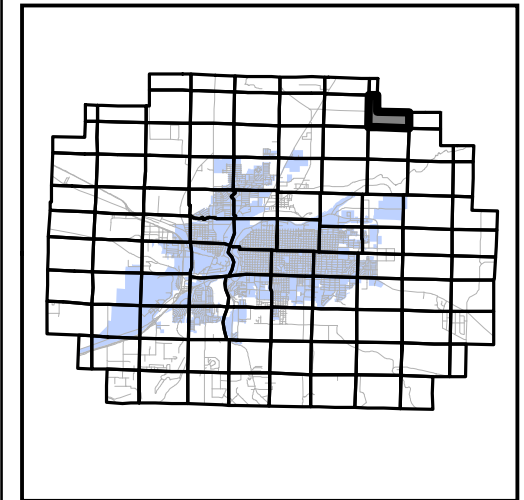

N
1 inch equals 321 feet



Updated:
January, 2018

Page:

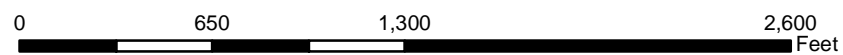
H-1



G-1	H-1	
G-2	H-2	I-2
G-3	H-3	I-3

N

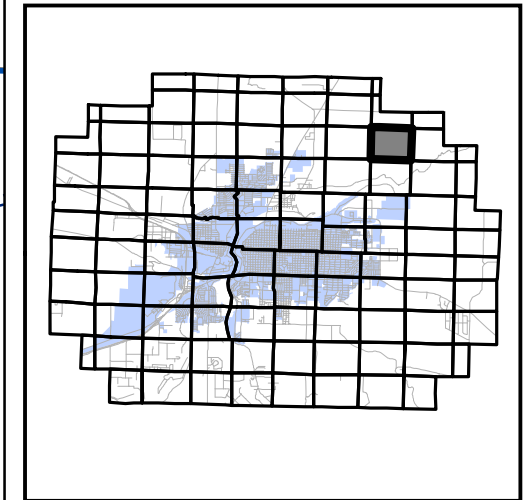
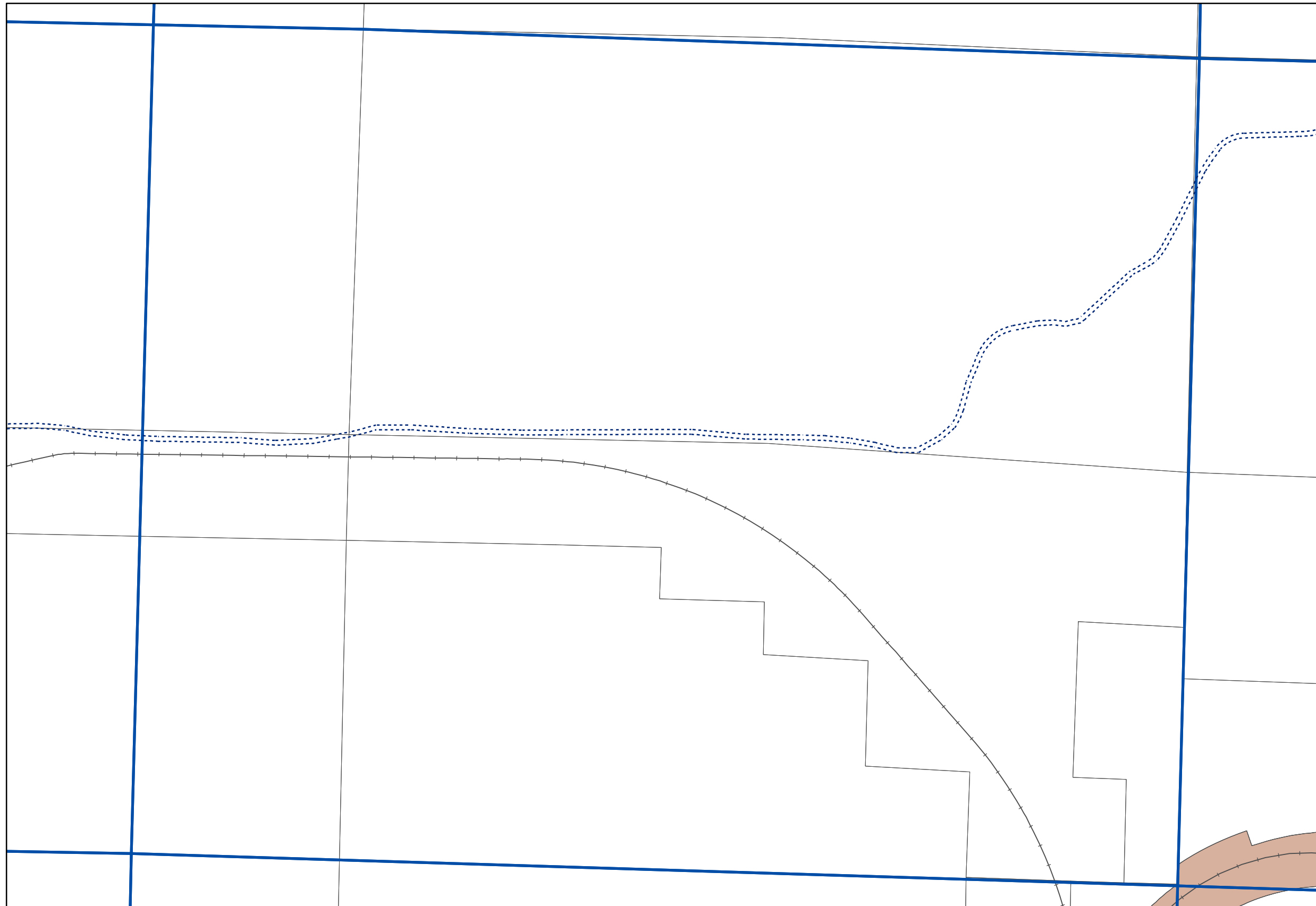
 1 inch equals 648 feet



Updated:
January, 2018

Page:

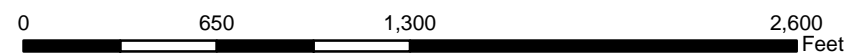
H-2



G-2	H-2	I-2
G-3	H-3	I-3
G-4	H-4	I-4

N

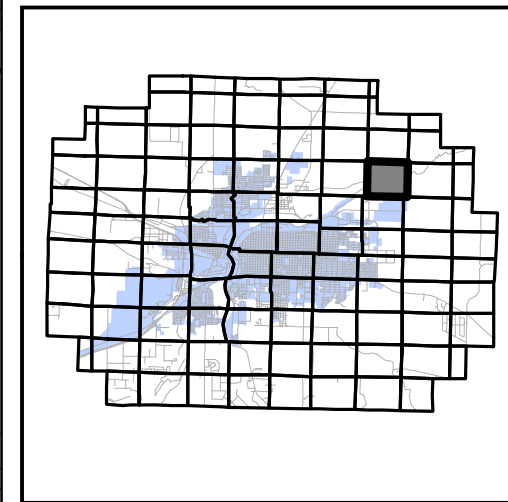
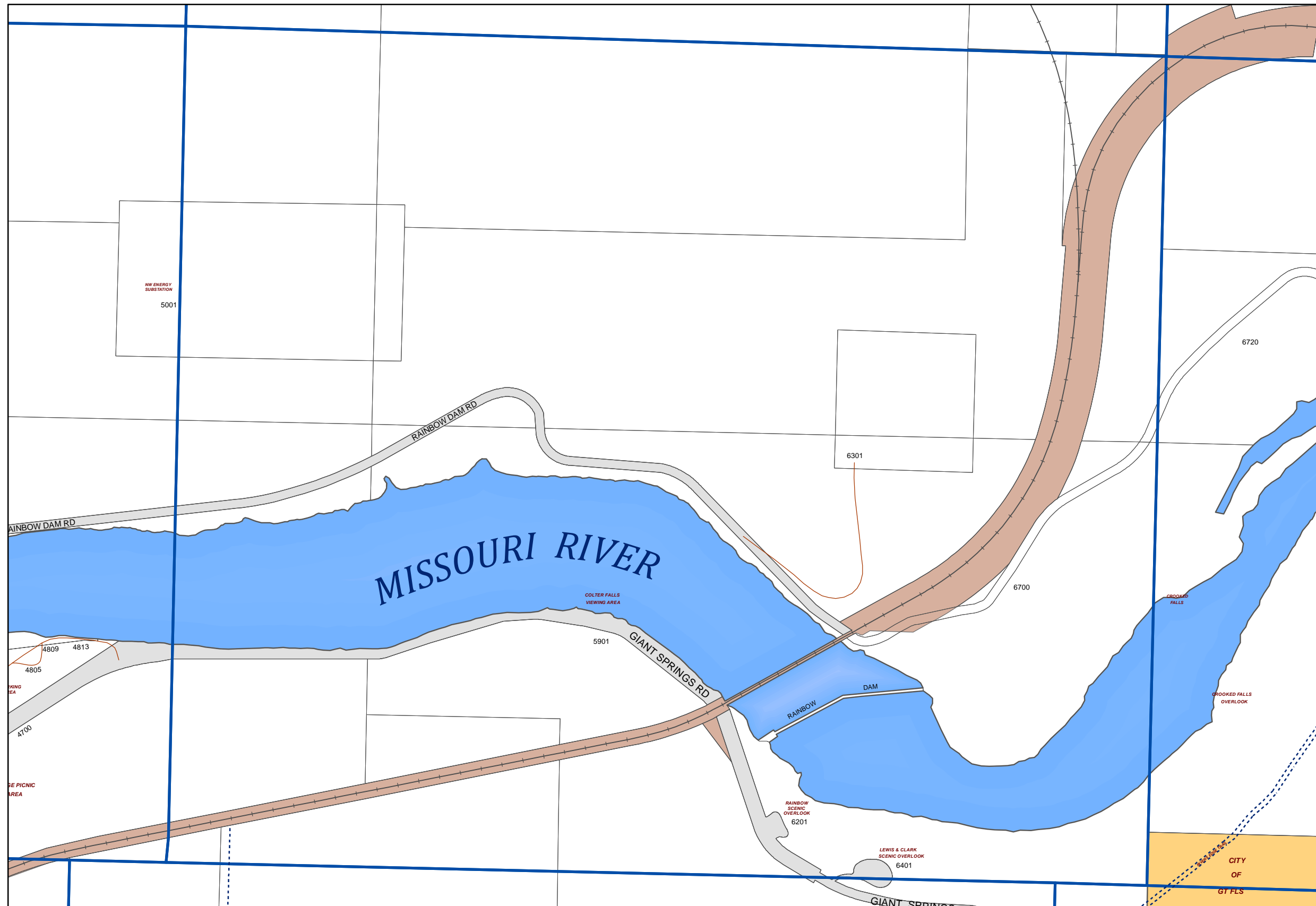
 1 inch equals 646 feet



Updated:
January, 2018

Page:

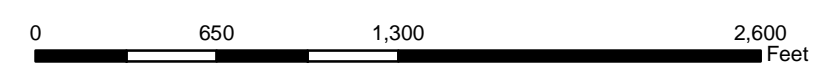
H-3



G-3	H-3	I-3
G-4	H-4	I-4
G-5	H-5	I-5

N

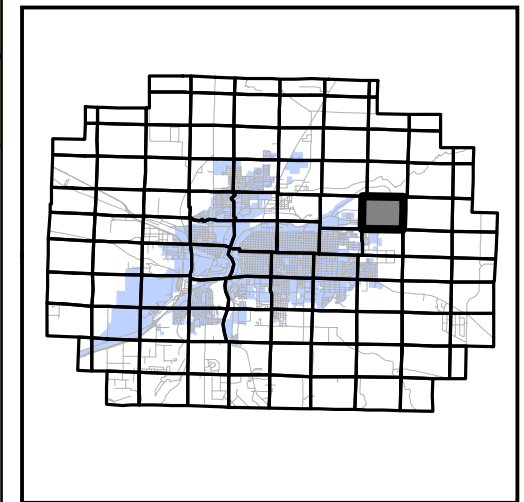
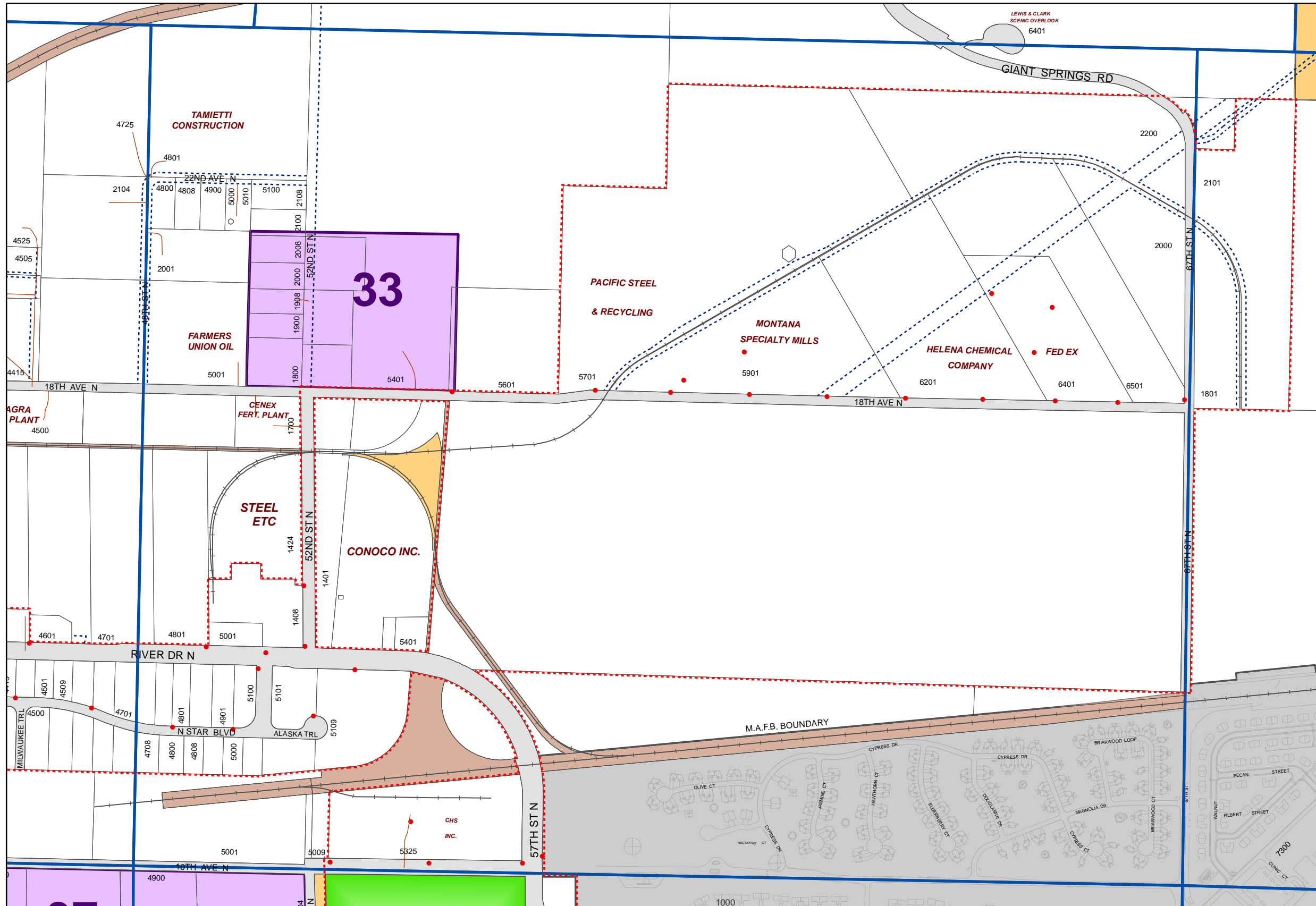
 1 inch equals 688 feet



Updated:
January, 2018

Page:

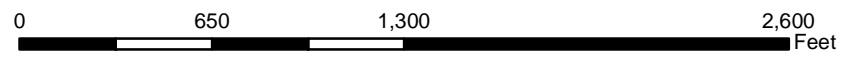
H-4



G-4	H-4	I-4
G-5	H-5	I-5
G-6	H-6	I-6

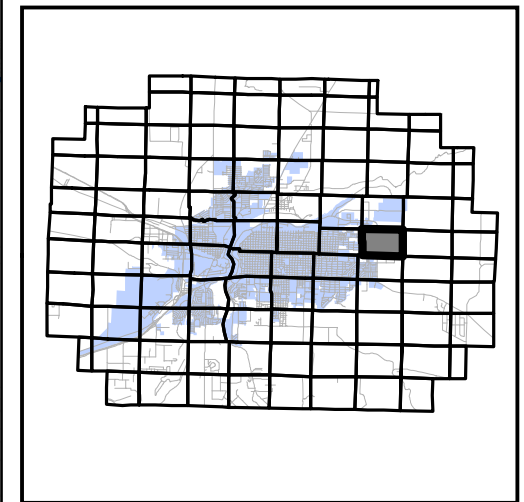
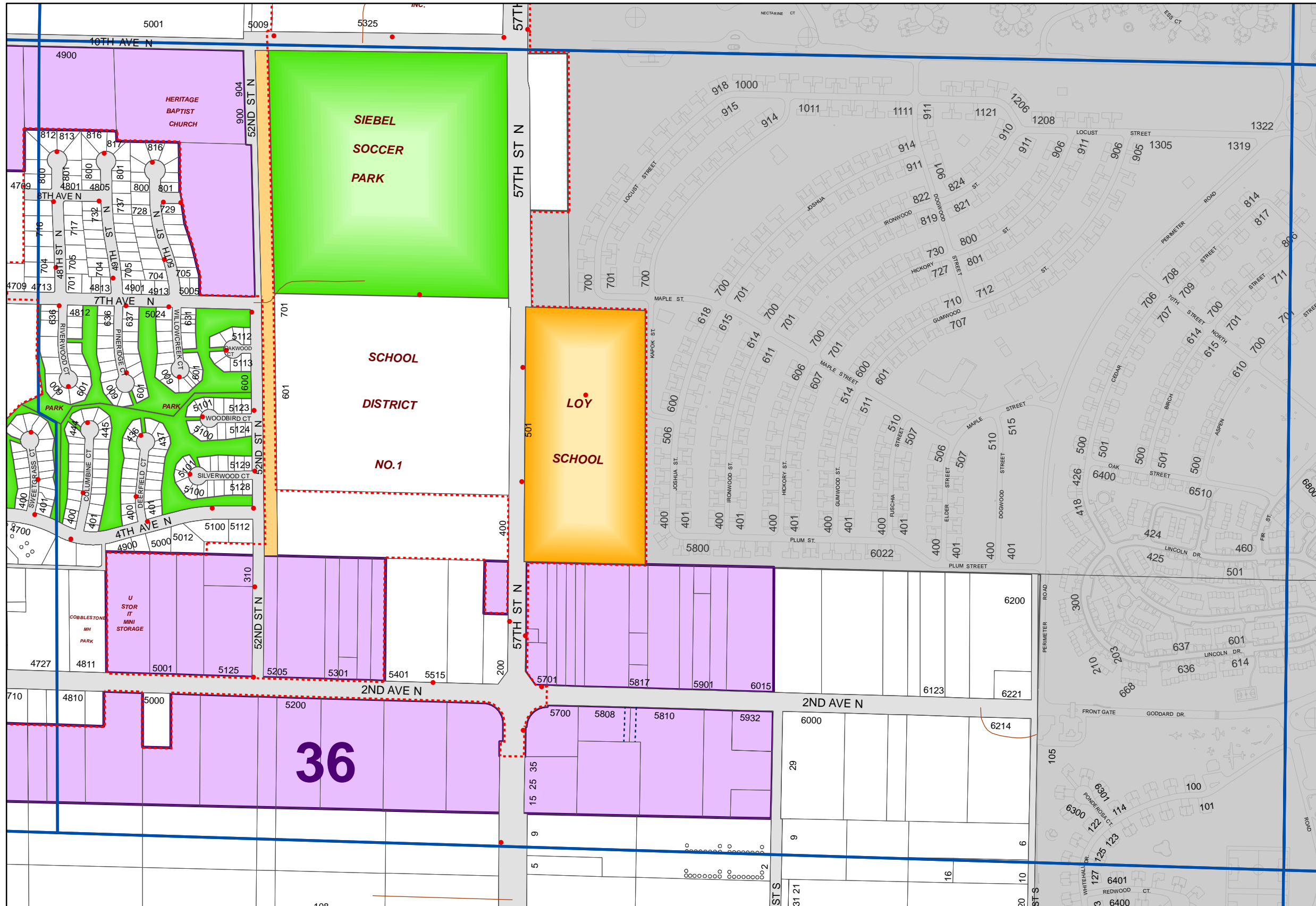
N

 1 inch equals 649 feet



Updated:
 January, 2018

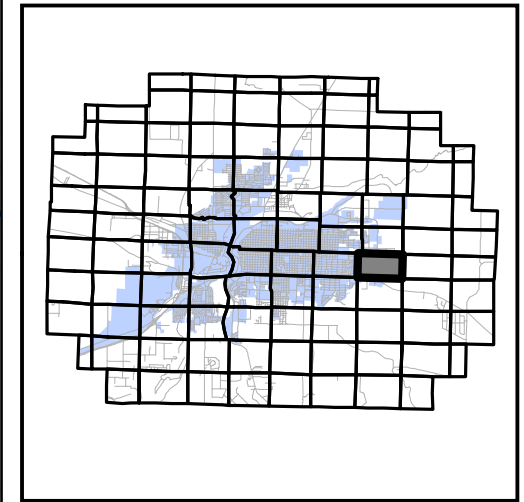
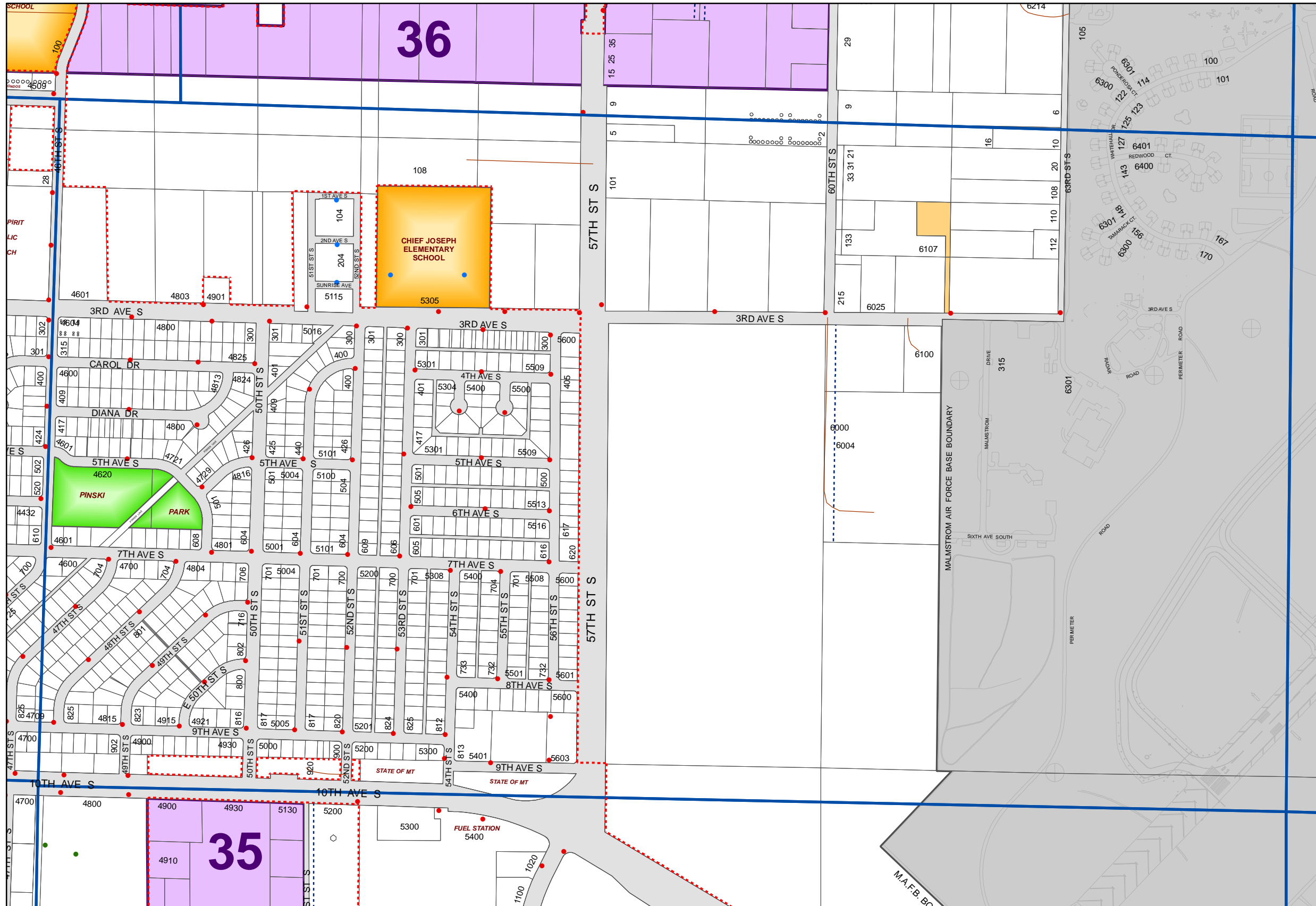
Page:
H-5



G-5	H-5	I-5
G-6	H-6	I-6
G-7	H-7	I-7



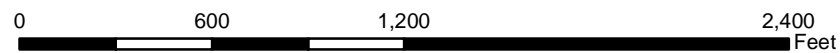
Updated:
January, 2018



G-6	H-6	I-6
G-7	H-7	I-7
G-8	H-8	I-8

N

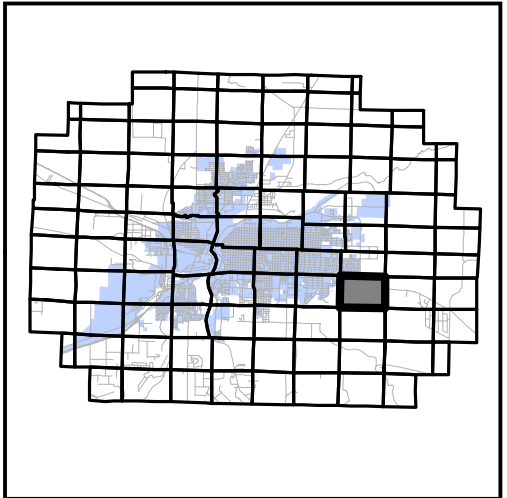
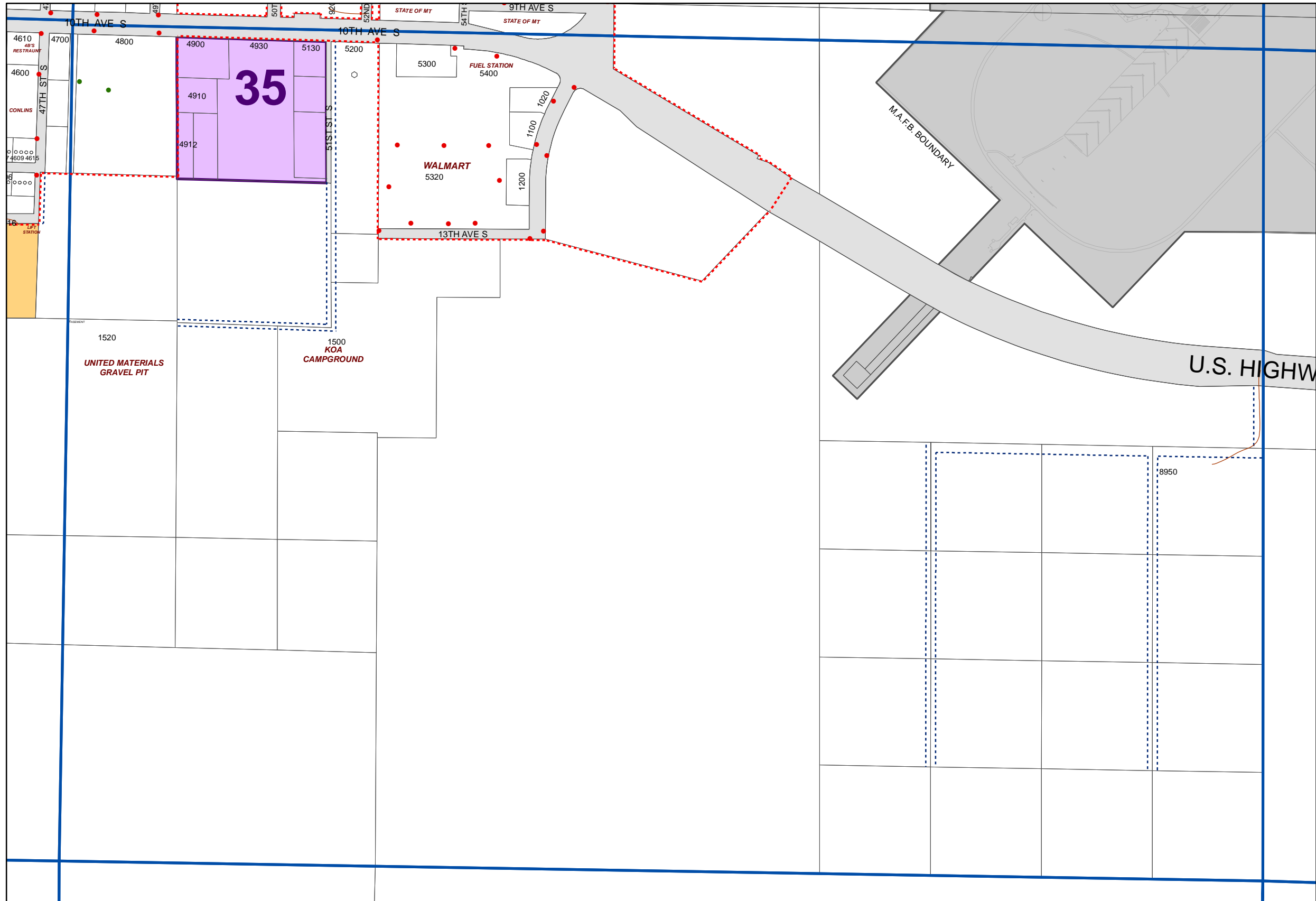
 1 inch equals 599 feet



Updated:
 January, 2018

Page:

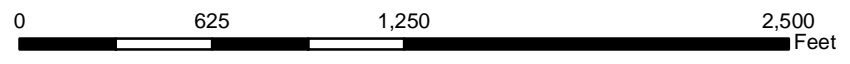
H-7



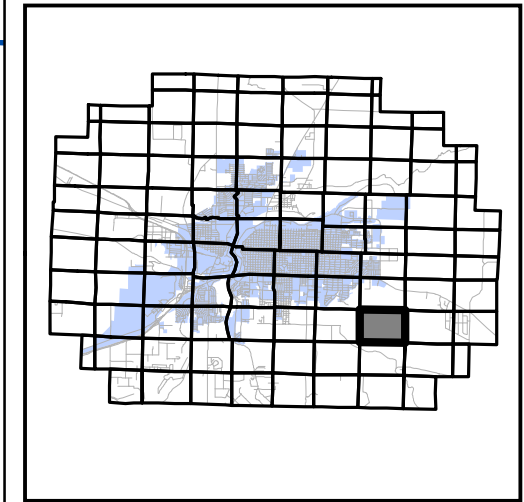

G-7	H-7	I-7
G-8	H-8	I-8
G-9	H-9	I-9

N

 1 inch equals 624 feet



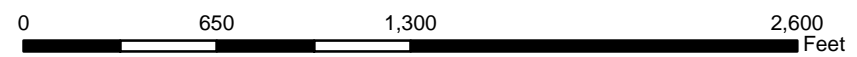
Updated:
January, 2018



G-8	H-8	I-8
G-9	H-9	I-9
G-10	H-10	I-10

N

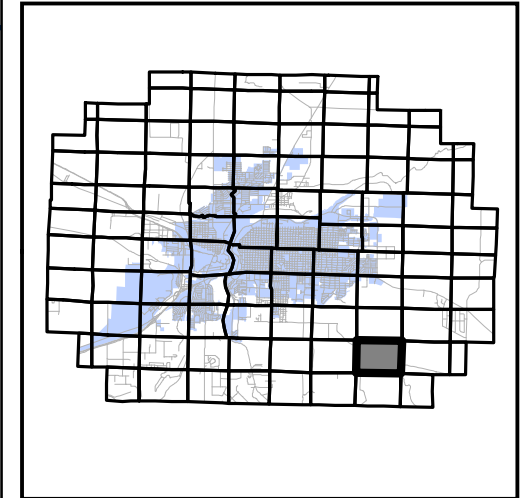
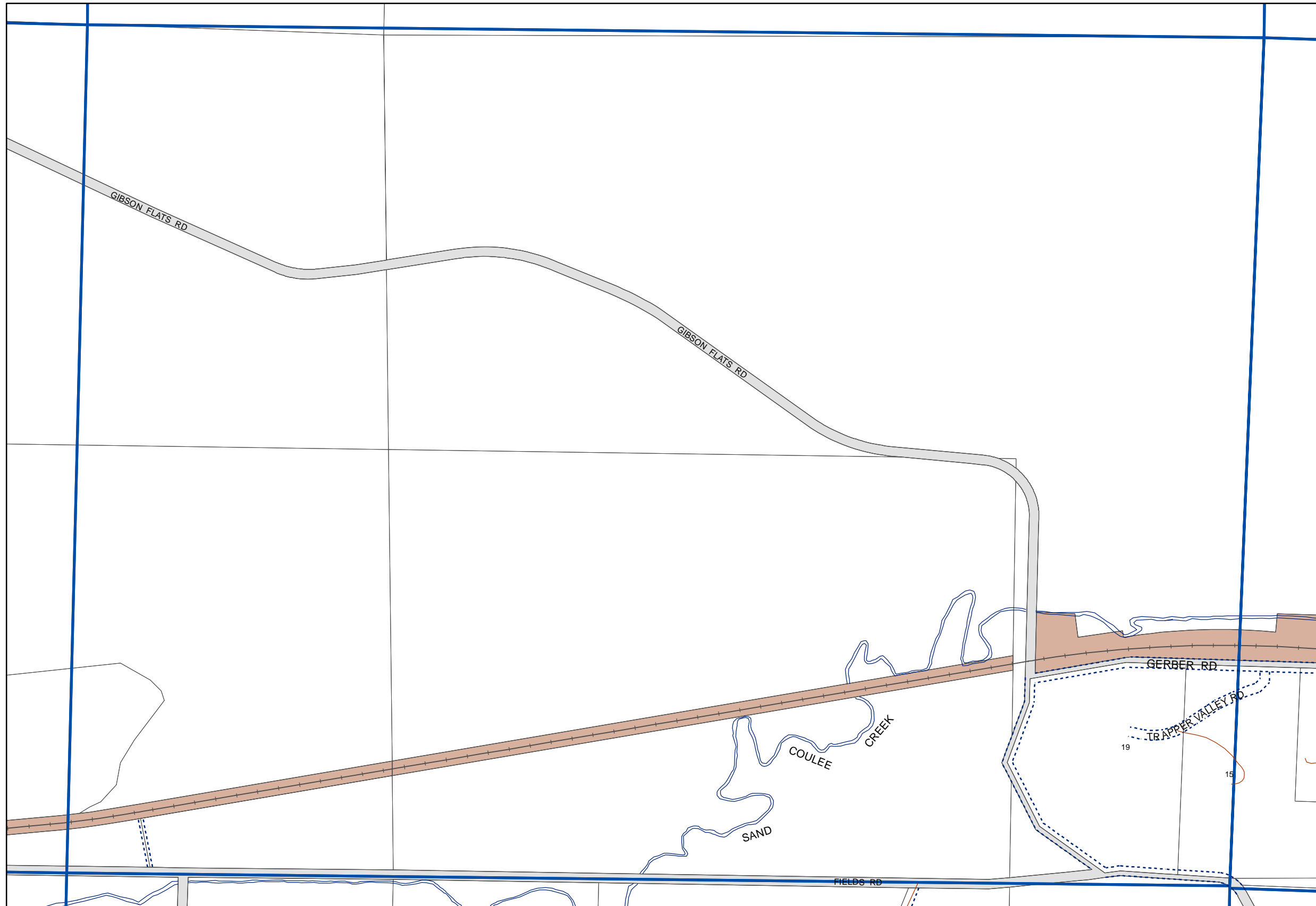
 1 inch equals 645 feet



Updated:
January, 2018

Page:

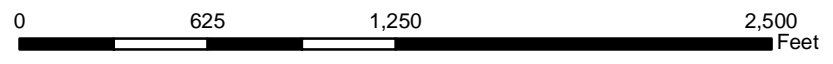
H-9



G-9	H-9	I-9
G-10	H-10	I-10
G-11	H-11	I-11

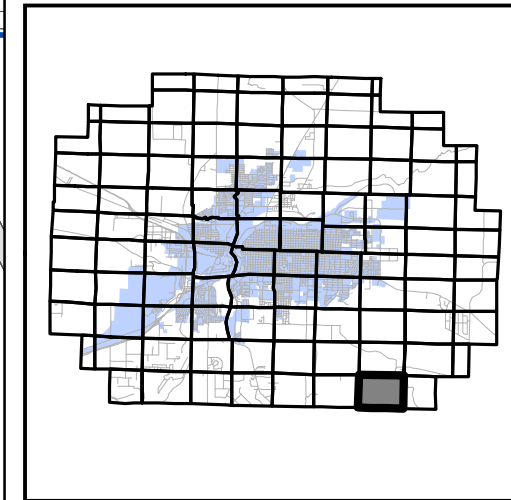
N

 1 inch equals 638 feet



Updated:
January, 2018

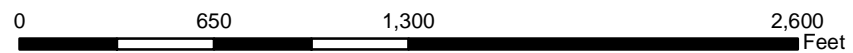
Page:
H-10



G-10	H-10	I-10
G-11	H-11	I-11



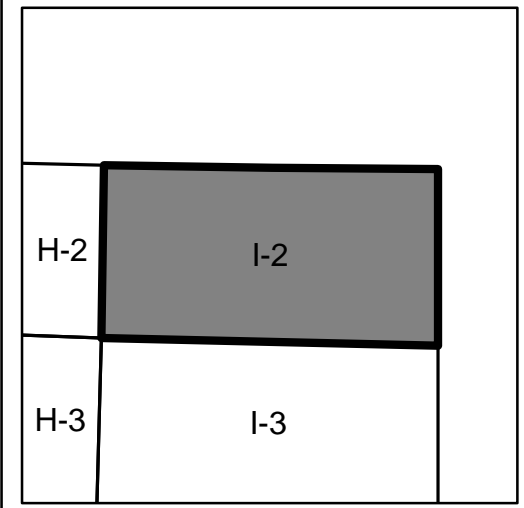
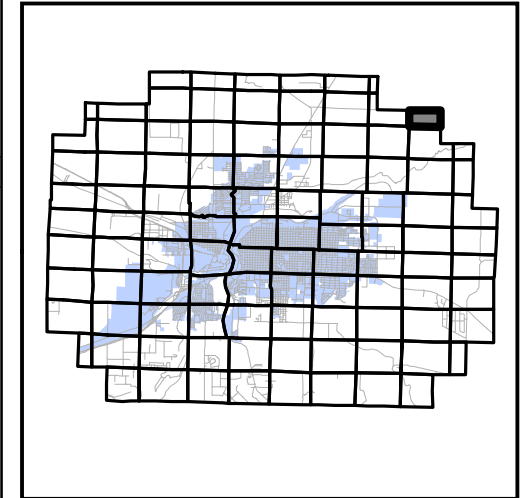

1 inch equals 642 feet



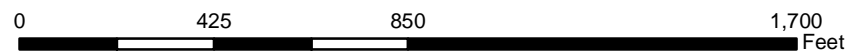
Updated:
January, 2018

Page:

H-11



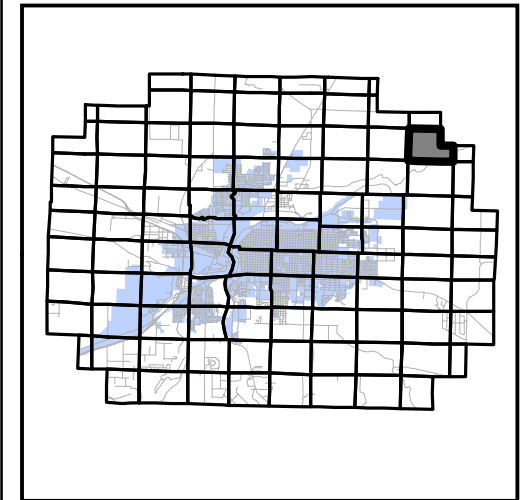
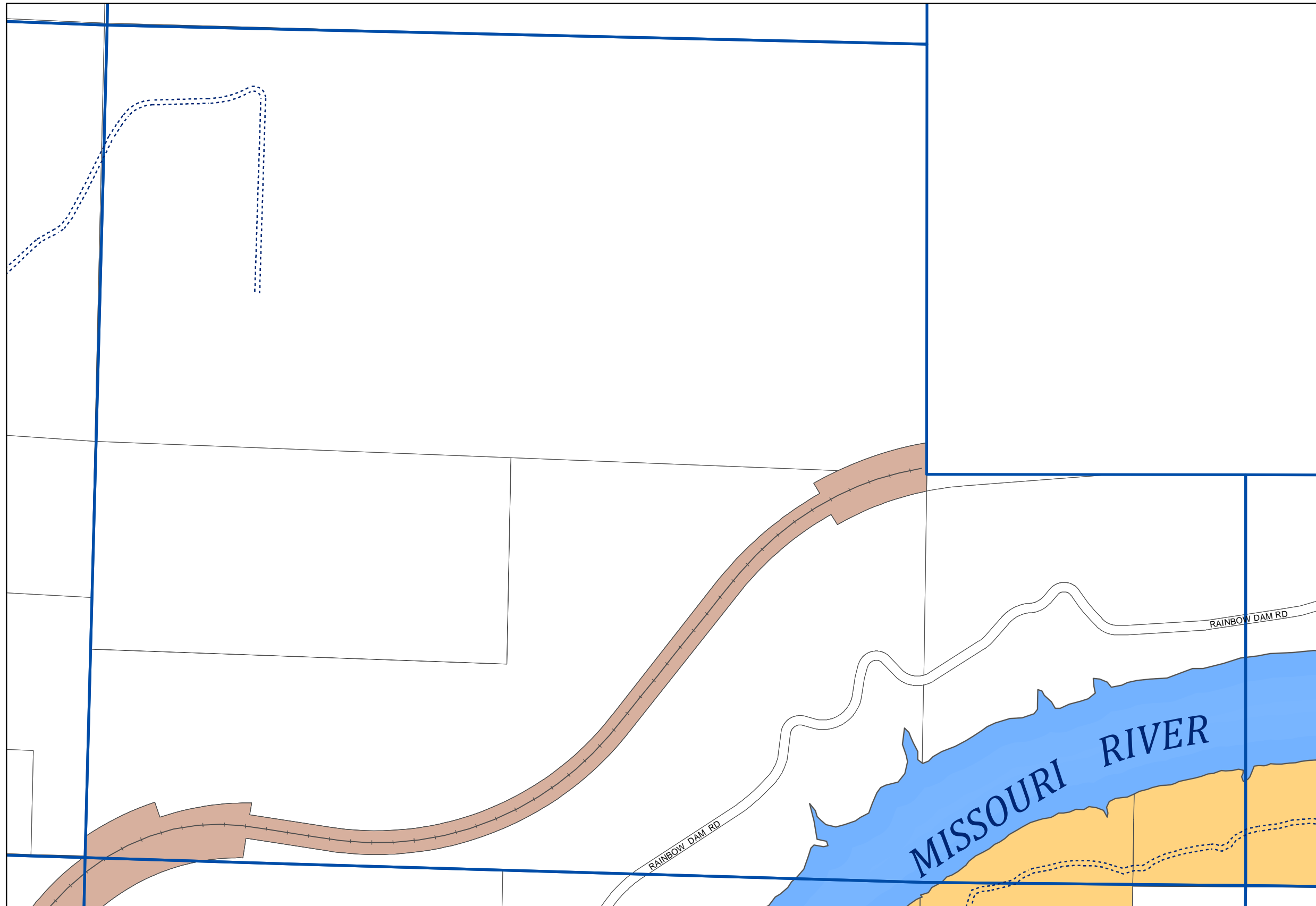
1 inch equals 420 feet



Updated:
January, 2018

Page:

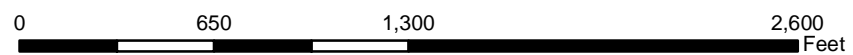
I-2



H-2	I-2	
H-3	I-3	J-3
H-4	I-4	J-4

N

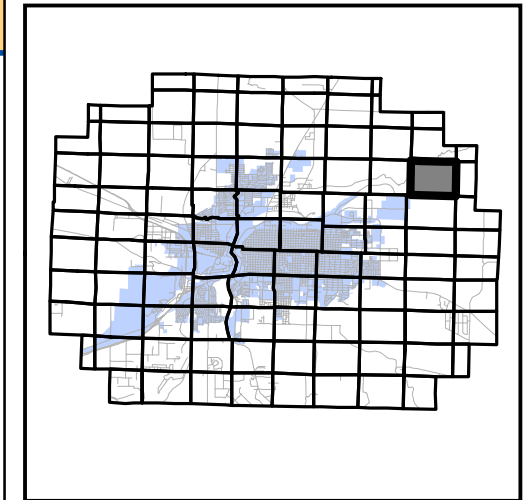
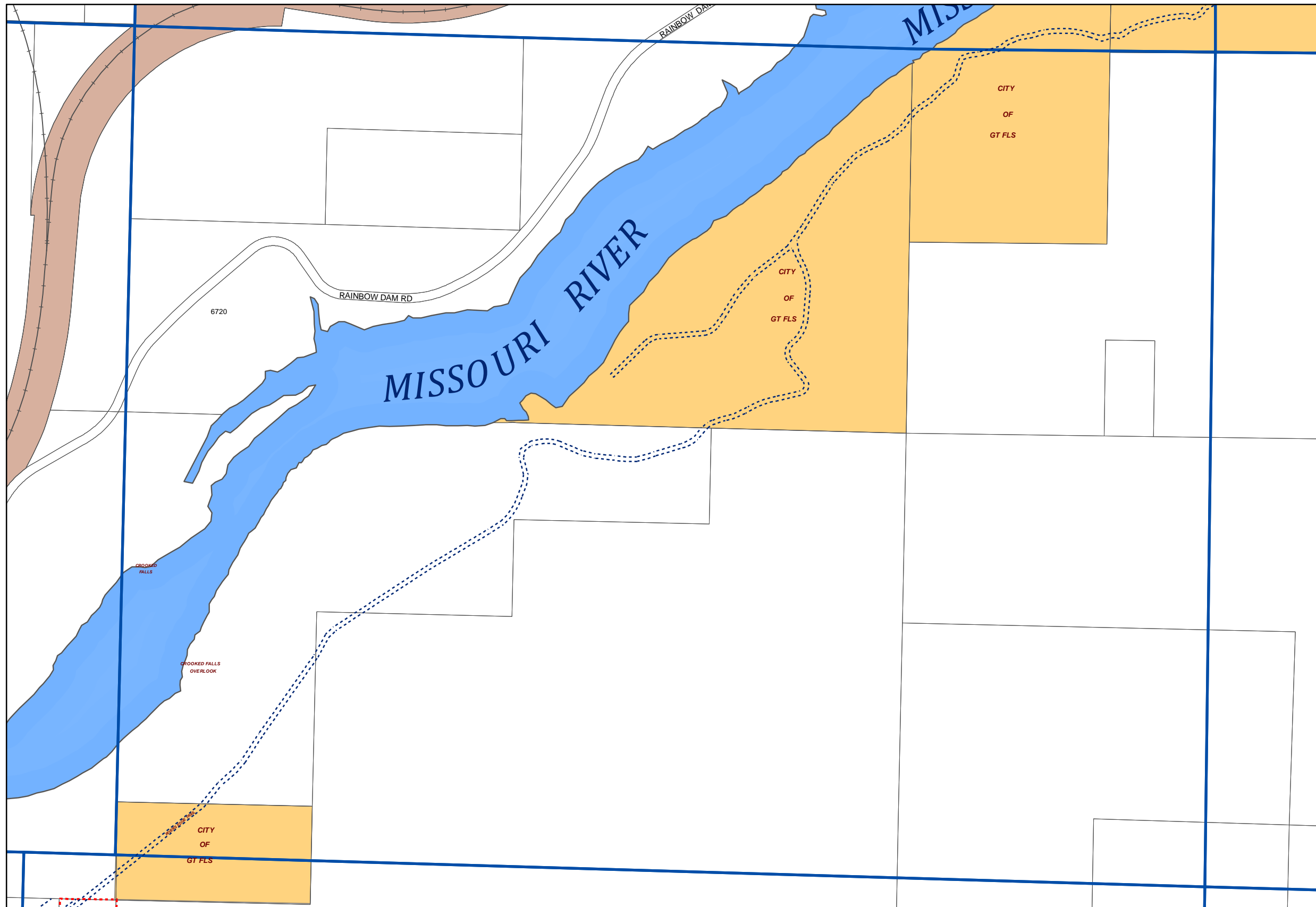
 1 inch equals 642 feet



Updated:
 January, 2018

Page:

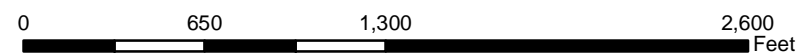
I-3



H-3	I-3	J-3
H-4	I-4	J-4
H-5	I-5	J-5

N

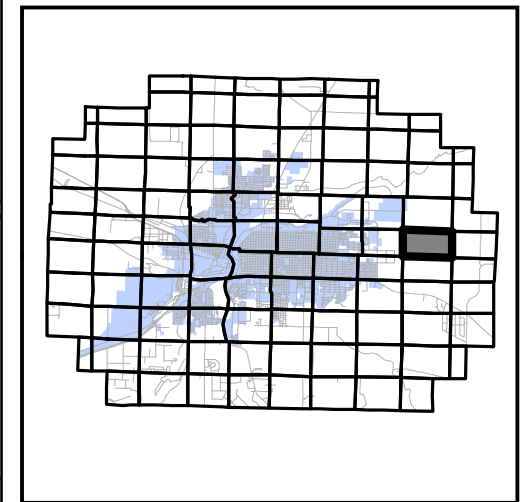

 1 inch equals 689 feet



Updated:
 January, 2018

Page:

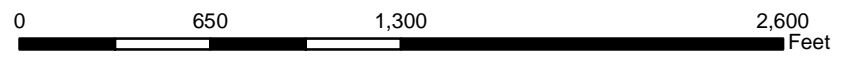
I-4



H-5	I-5	J-5
H-6	I-6	J-6
H-7	I-7	J-7

N

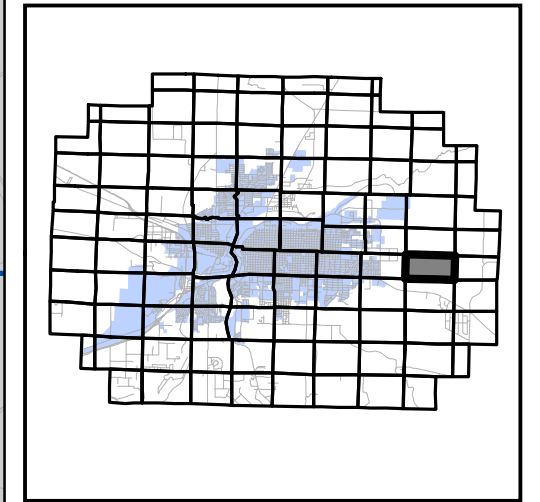
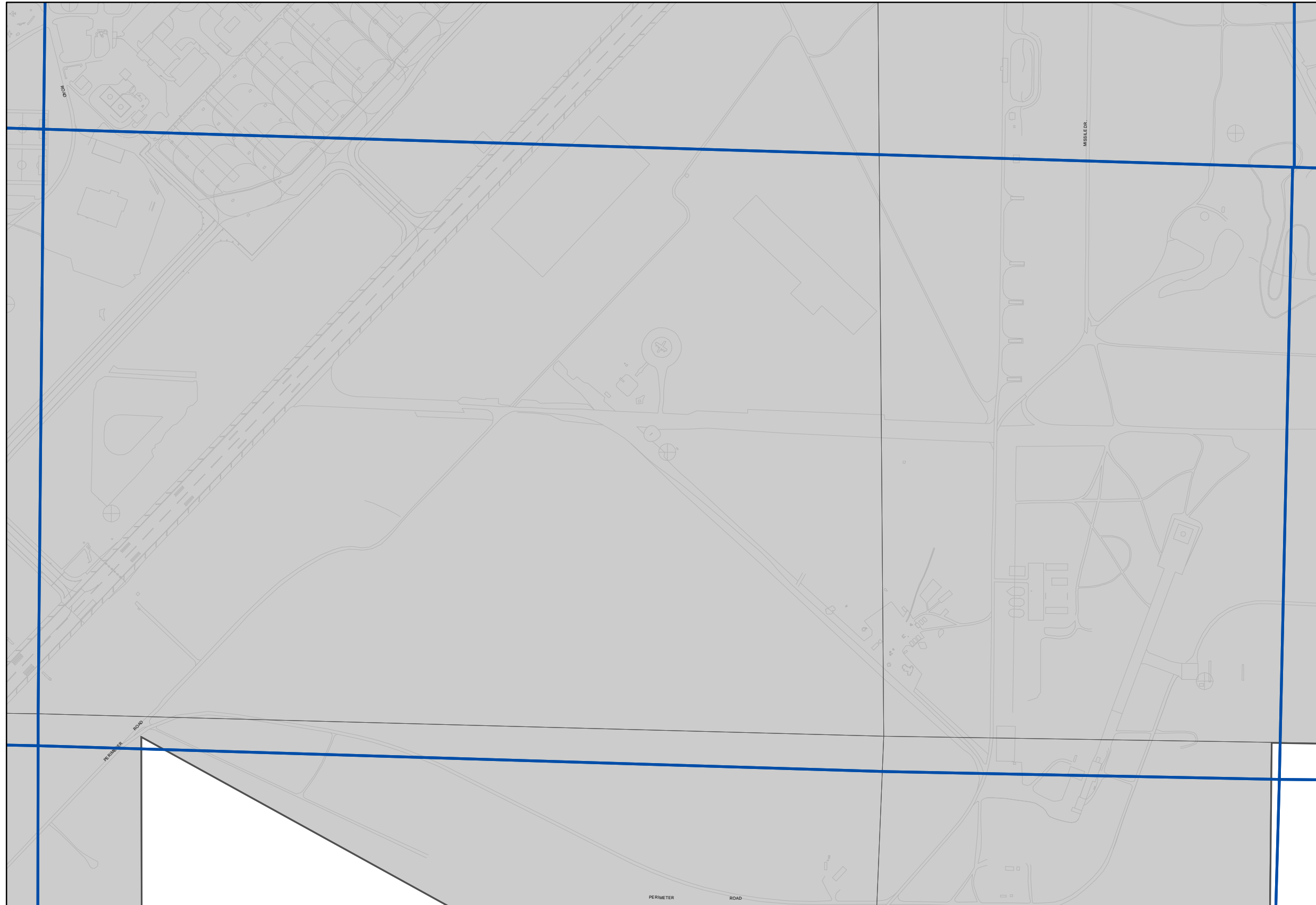
 1 inch equals 654 feet



Updated:
January, 2018

Page:

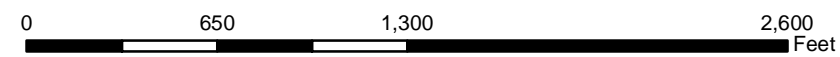
I-6



H-6	I-6	J-6
H-7	I-7	J-7
H-8	I-8	J-8

N

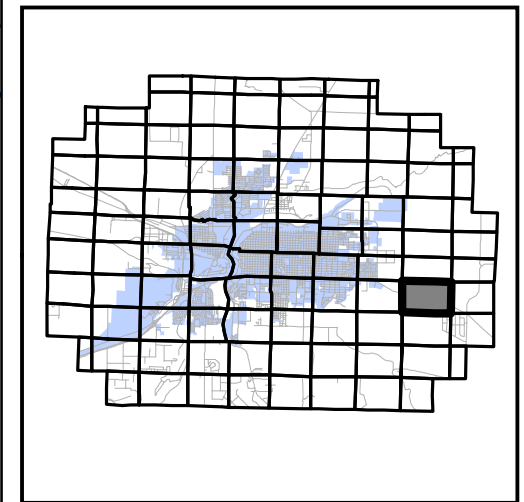
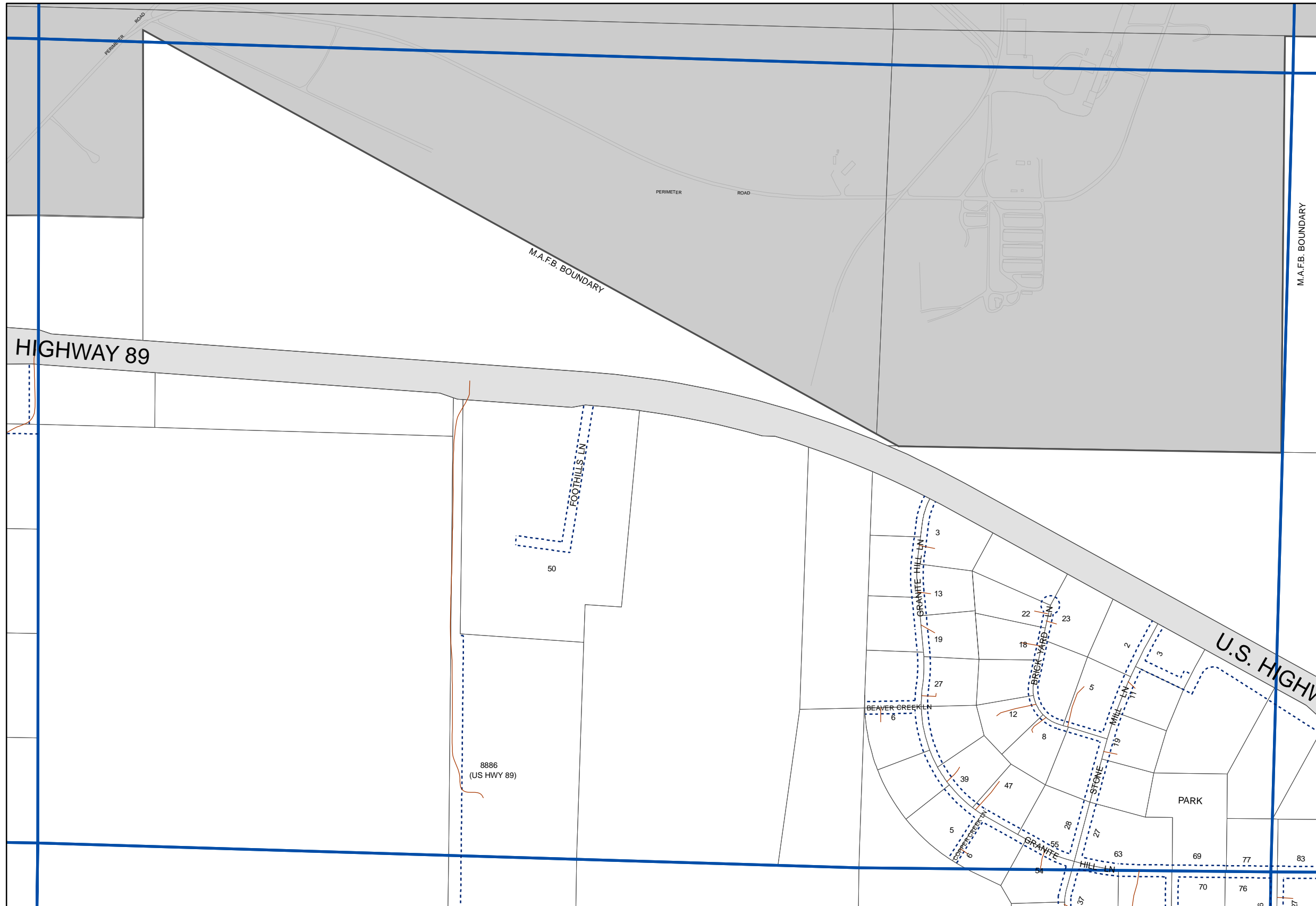
 1 inch equals 656 feet



Updated:
January, 2018

Page:

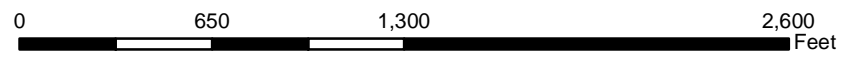
I-7



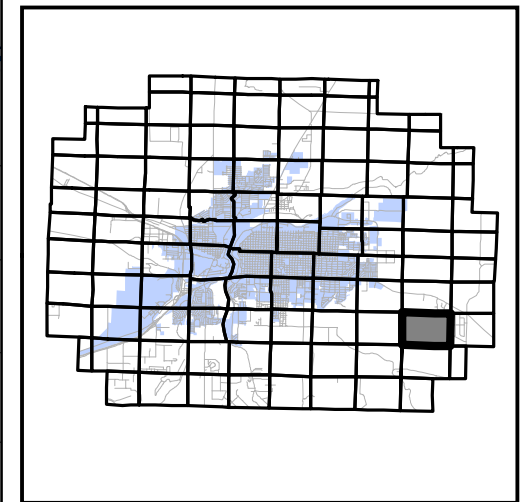
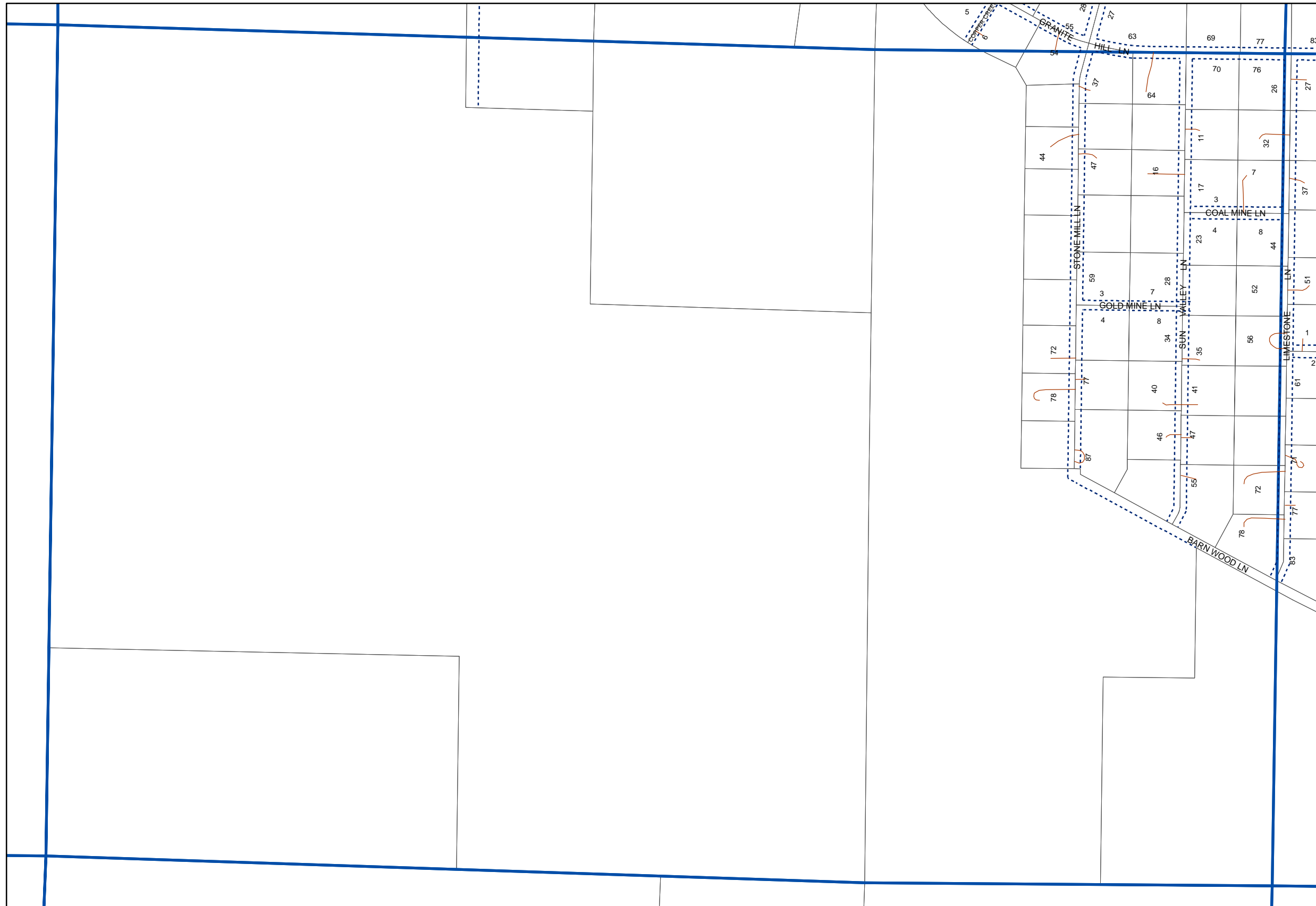
H-7	I-7	J-7
H-8	I-8	J-8
H-9	I-9	J-9

N

 1 inch equals 649 feet



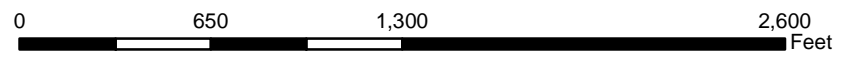
Updated:
January, 2018



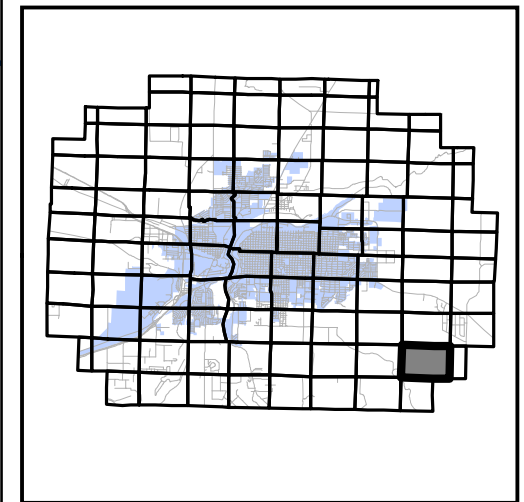
H-8	I-8	J-8
H-9	I-9	J-9
H-10	I-10	J-10

N

 1 inch equals 653 feet



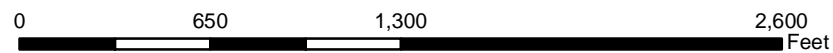
Updated:
January, 2018



H-9	I-9	J-9
H-10	I-10	J-10
H-11	I-11	

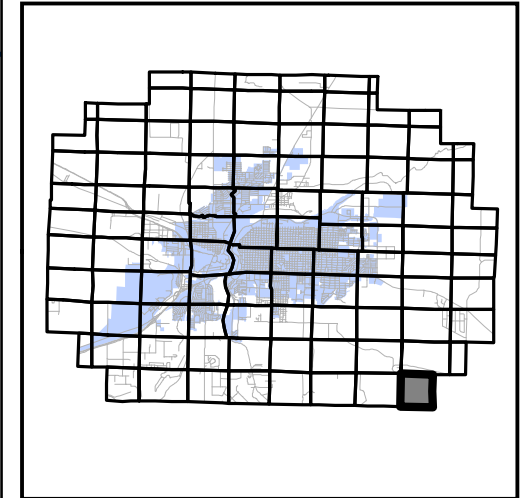
N

 1 inch equals 655 feet



Updated:
January, 2018

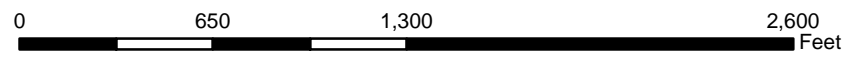
Page:
I-10



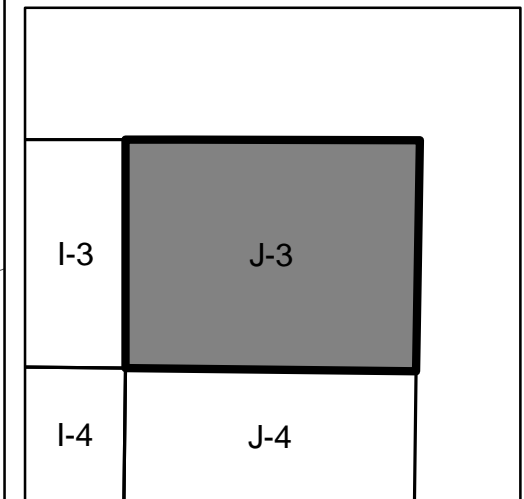
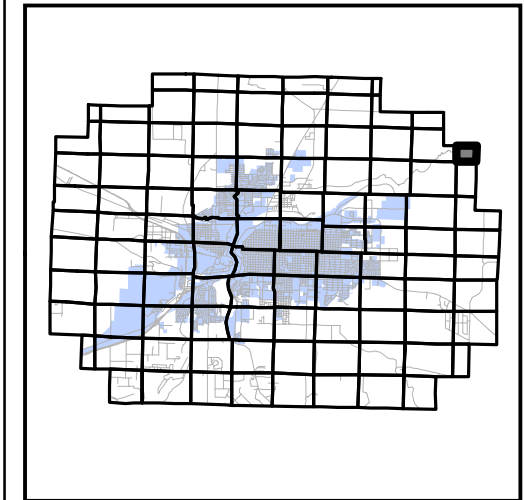
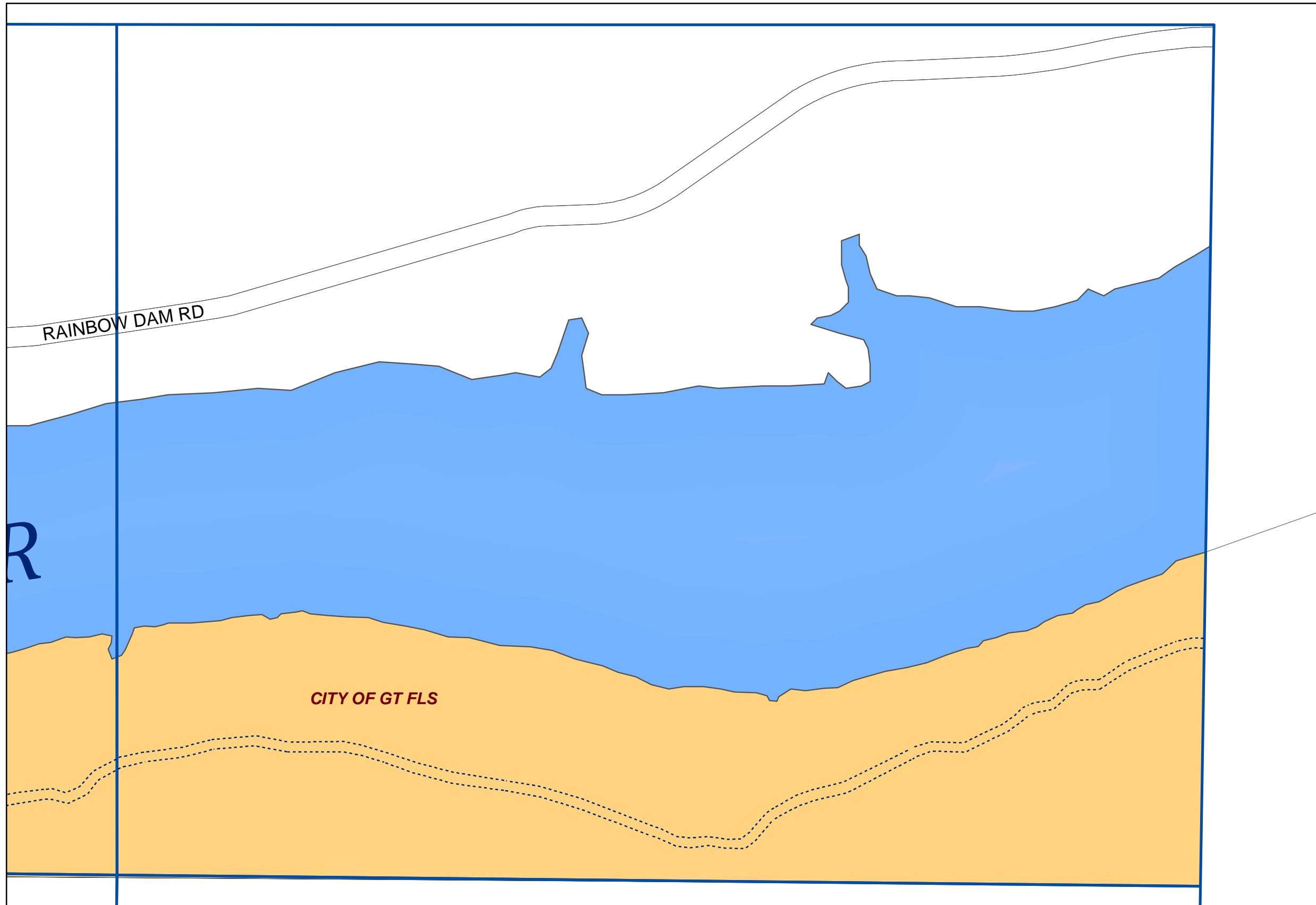
H-10	I-10	J-10
H-11	I-11	

N

 1 inch equals 645 feet

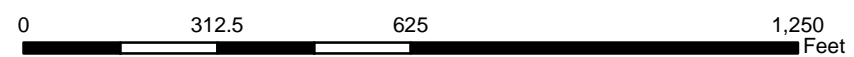


Updated:
January, 2018



N

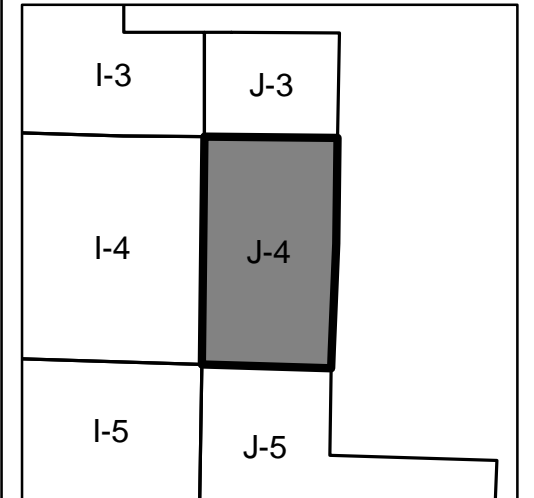
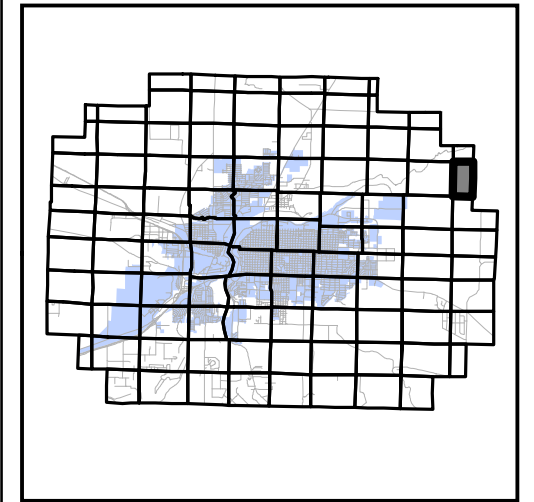
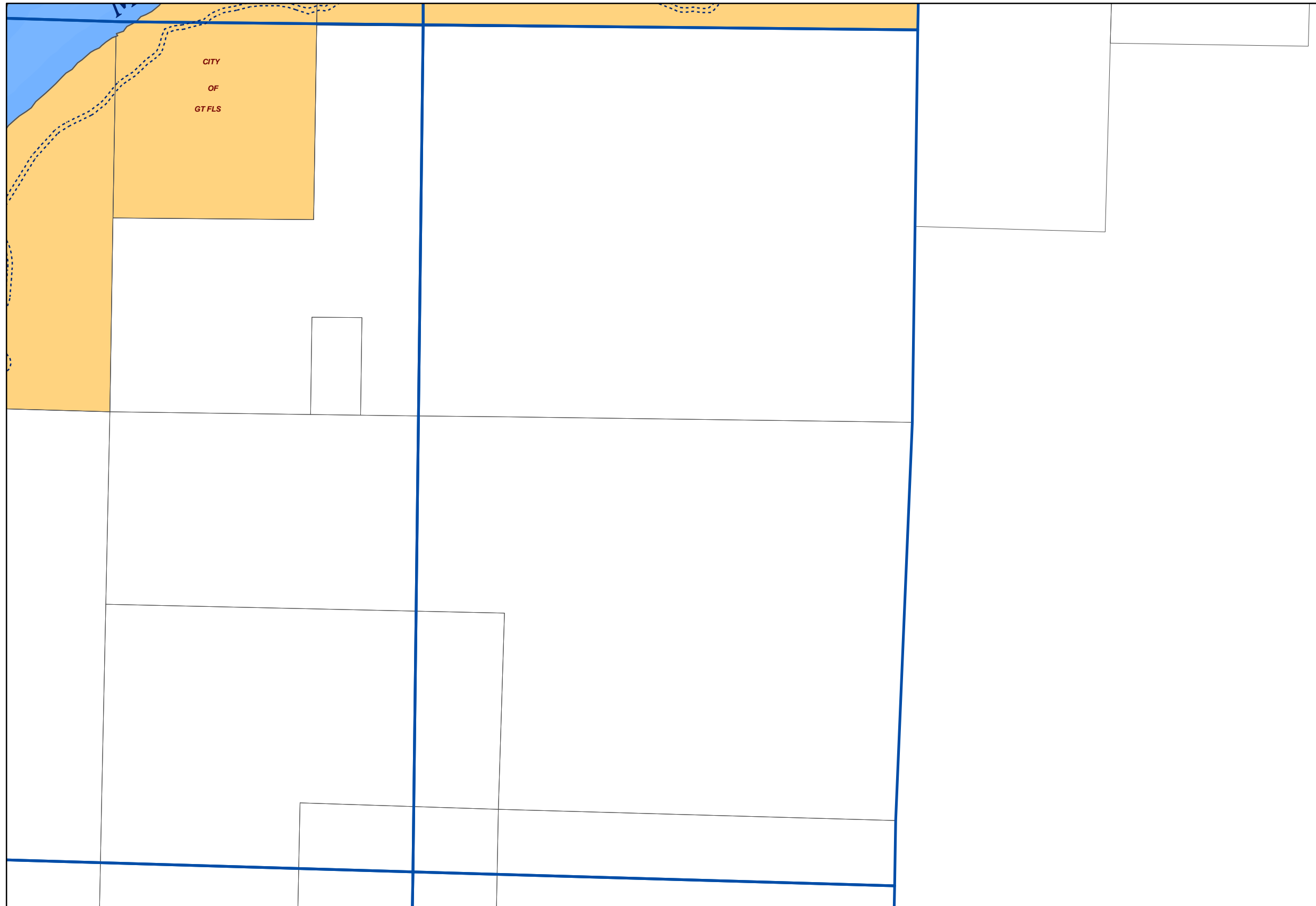
 1 inch equals 310 feet



Updated:
 January, 2018

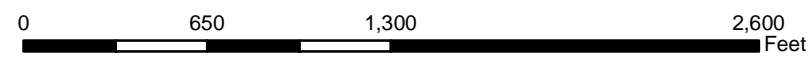
Page:

J-3



N

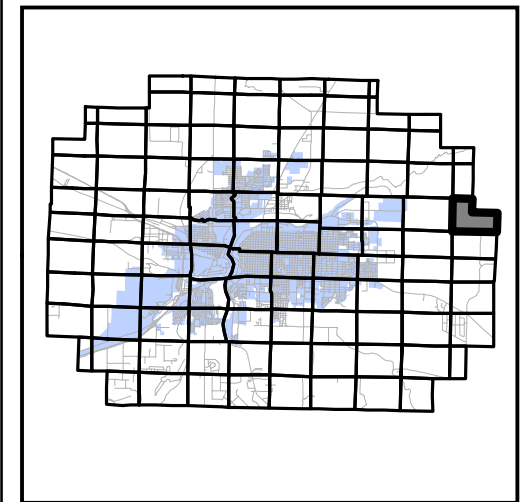
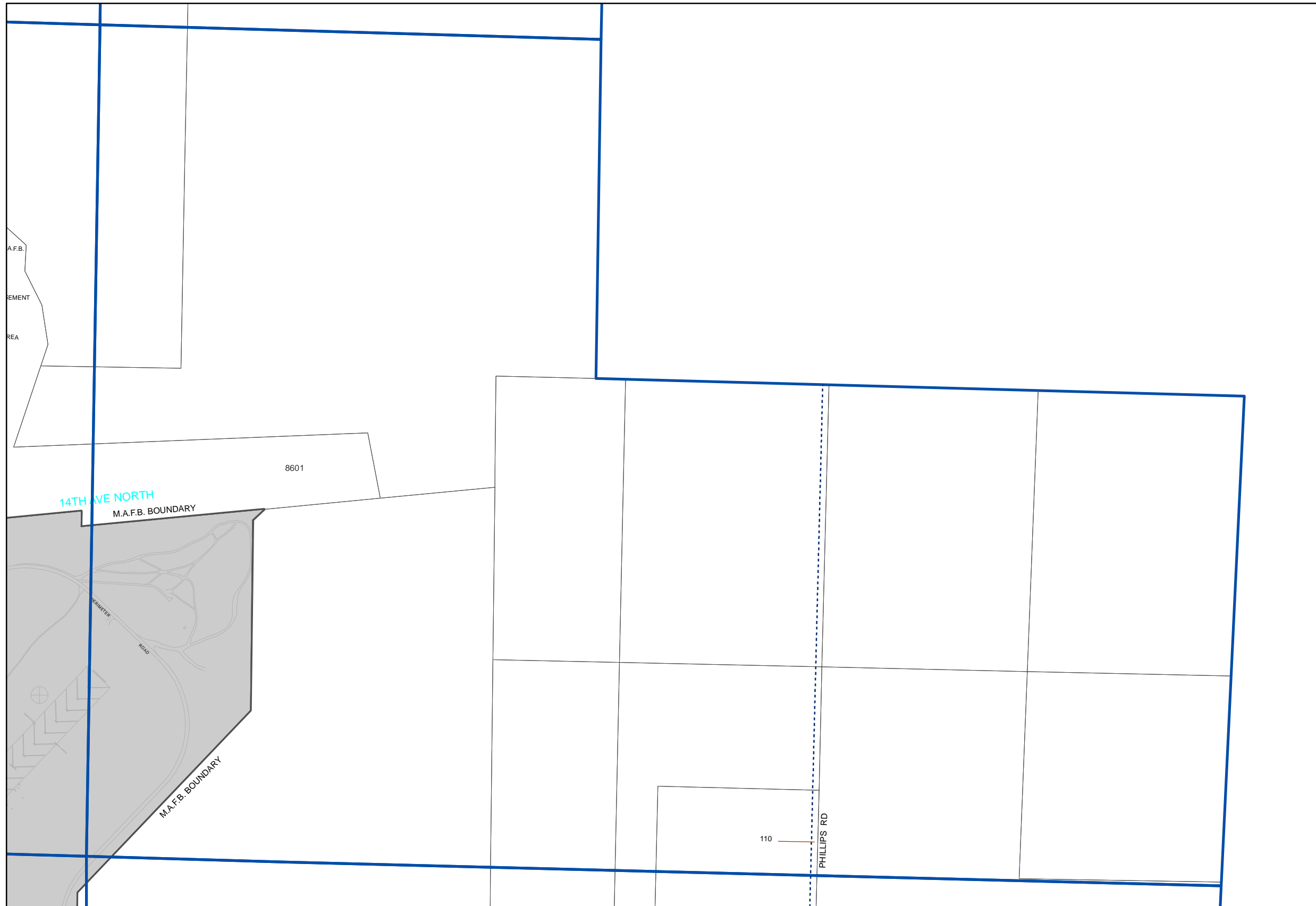
 1 inch equals 679 feet



Updated:
January, 2018

Page:

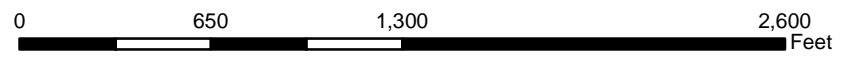
J-4



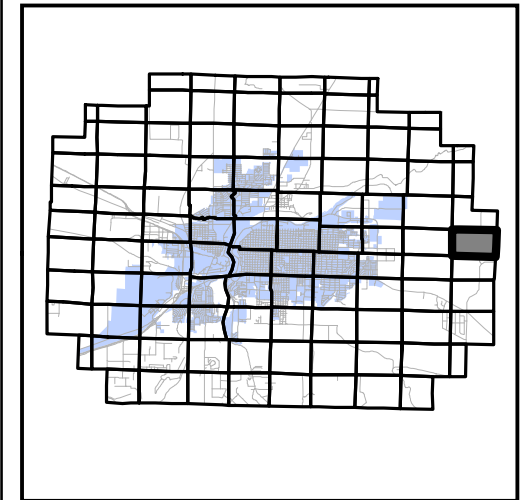
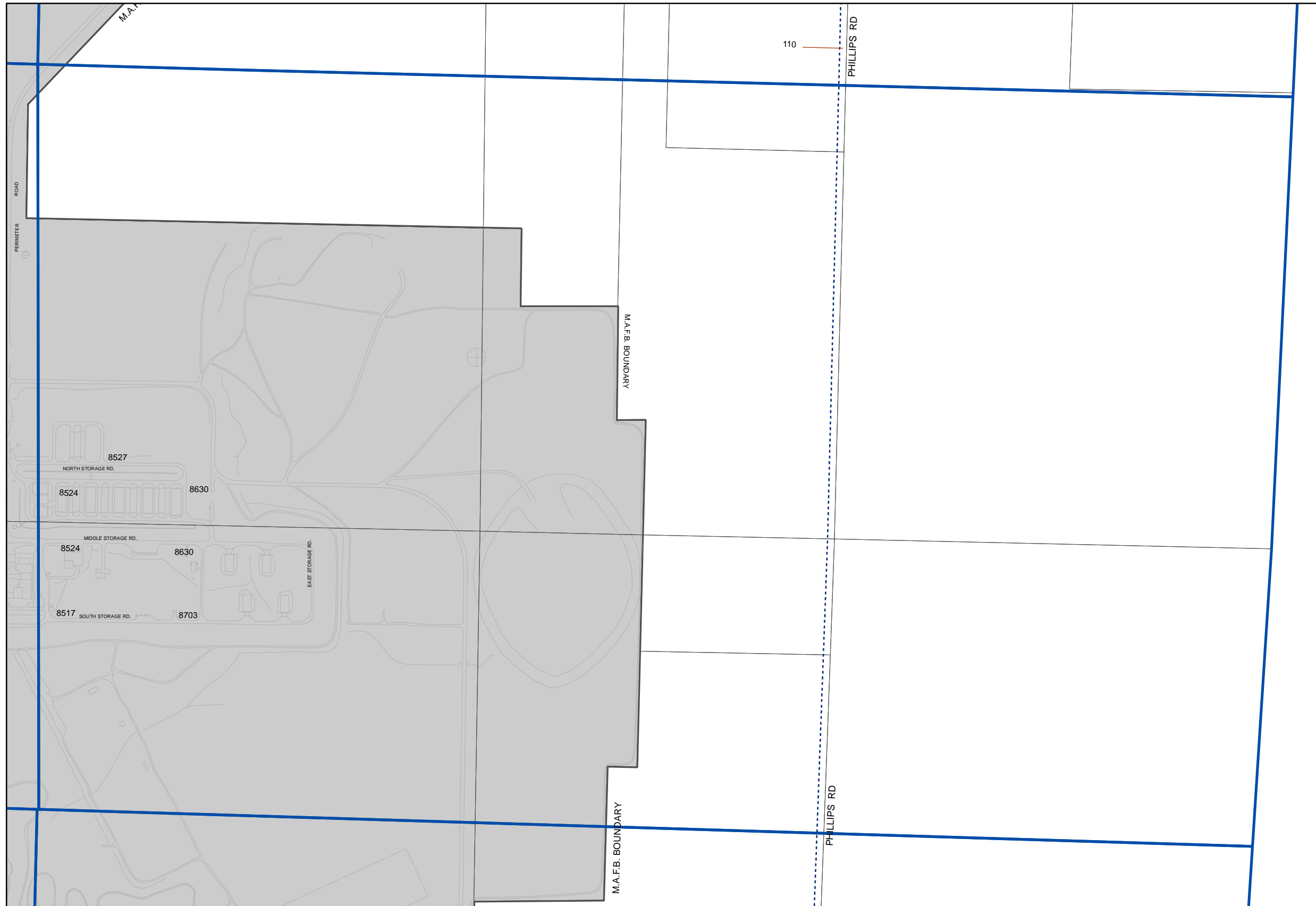
I-4	J-4	
I-5	J-5	
I-6	J-6	

N

 1 inch equals 653 feet




Updated:
 January, 2018



I-5	J-5
I-6	J-6
I-7	J-7

N

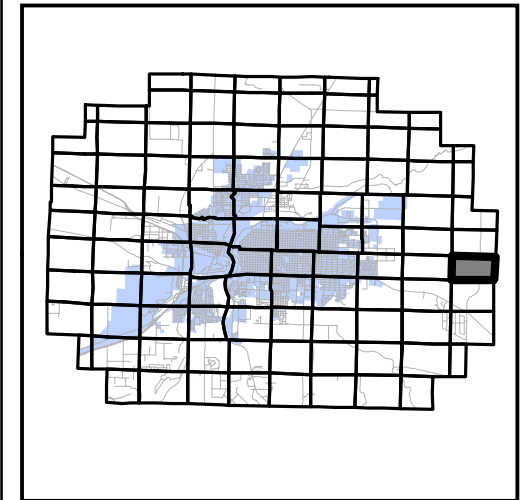
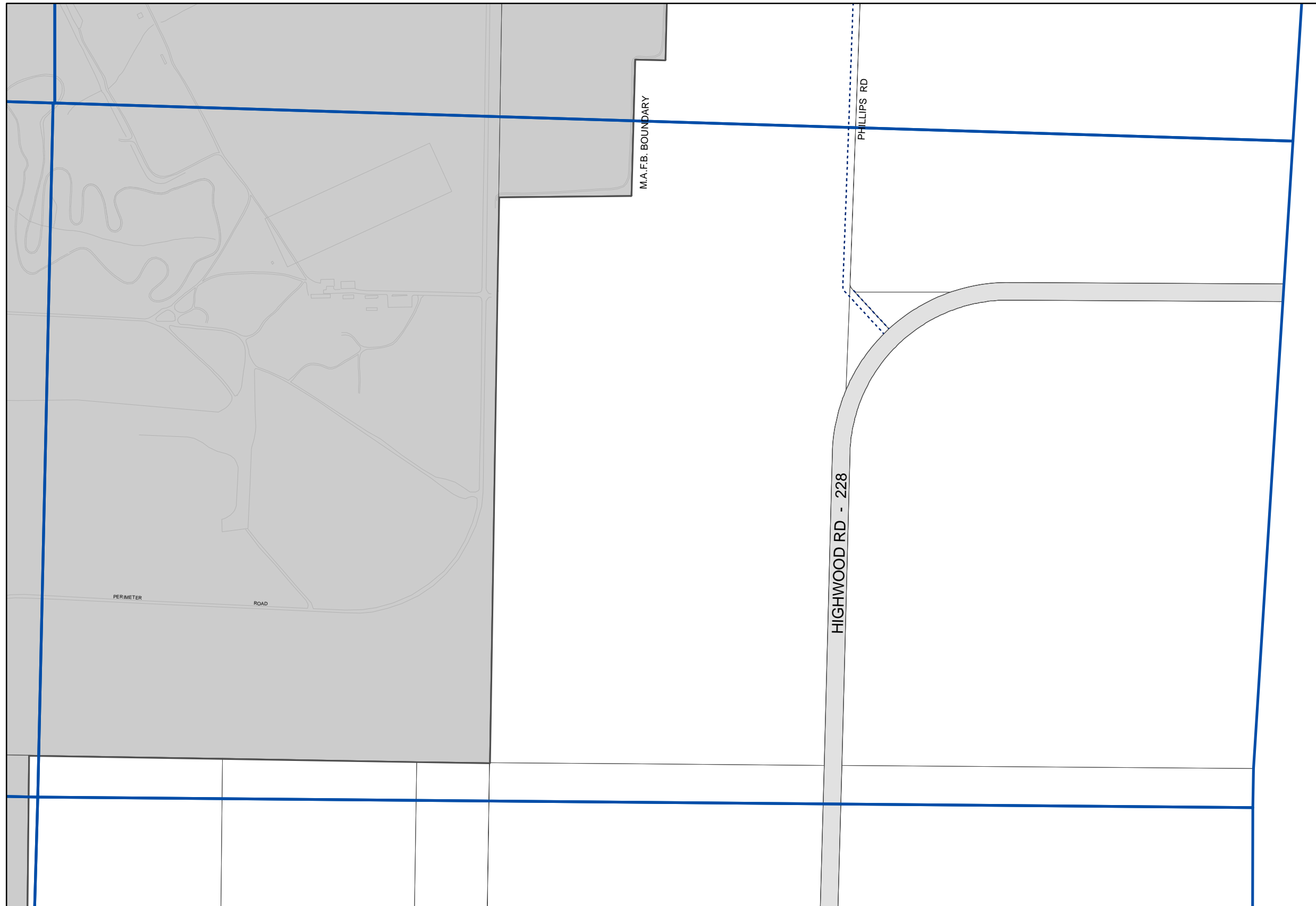
 1 inch equals 590 feet



Updated:
 January, 2018

Page:

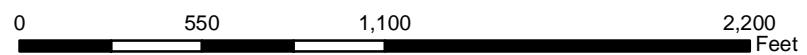
J-6



I-6	J-6	
I-7	J-7	
I-8	J-8	

N

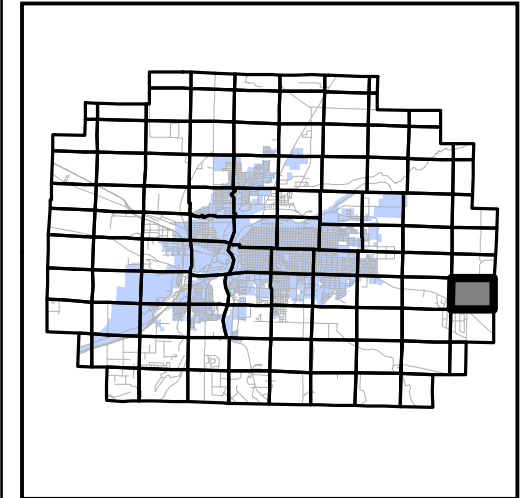
 1 inch equals 578 feet



Updated:
January, 2018

Page:

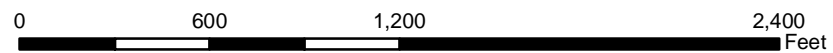
J-7



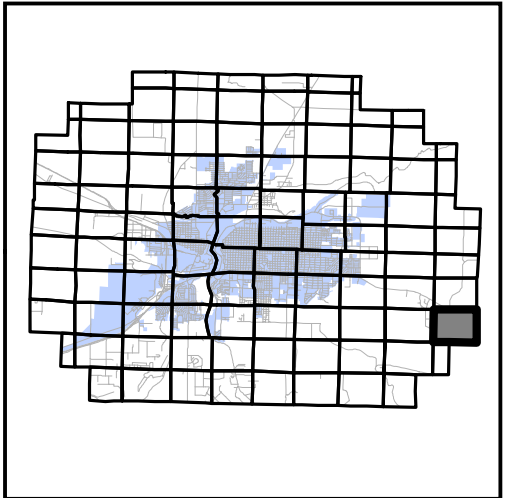
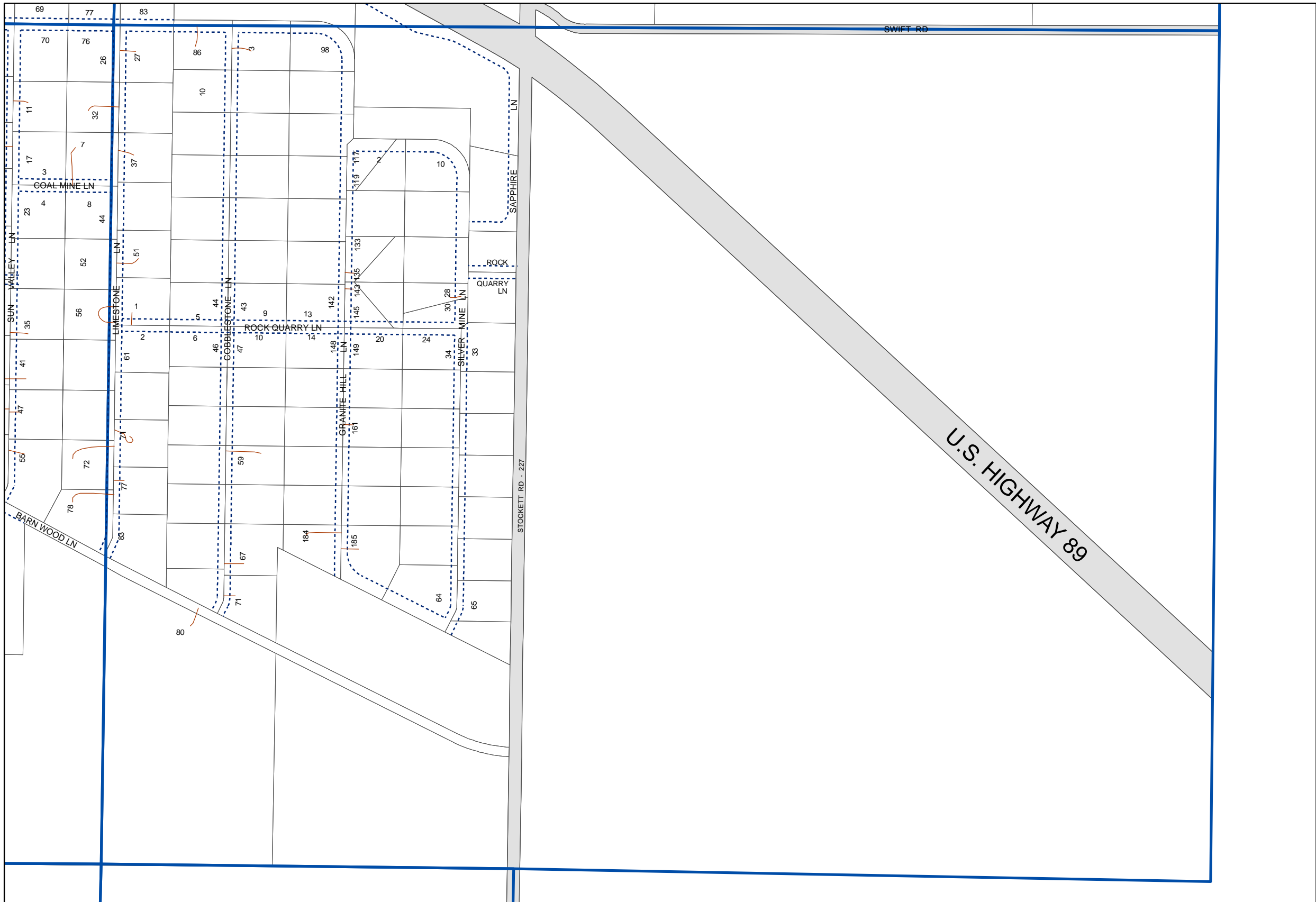
I-7	J-7
I-8	J-8
I-9	J-9

N

 1 inch equals 607 feet



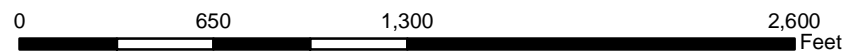
Updated:
January, 2018



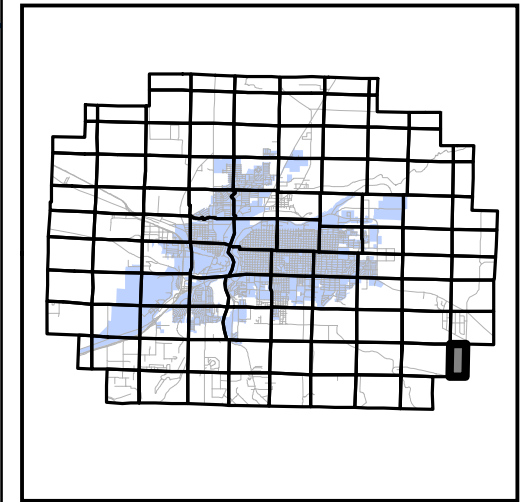
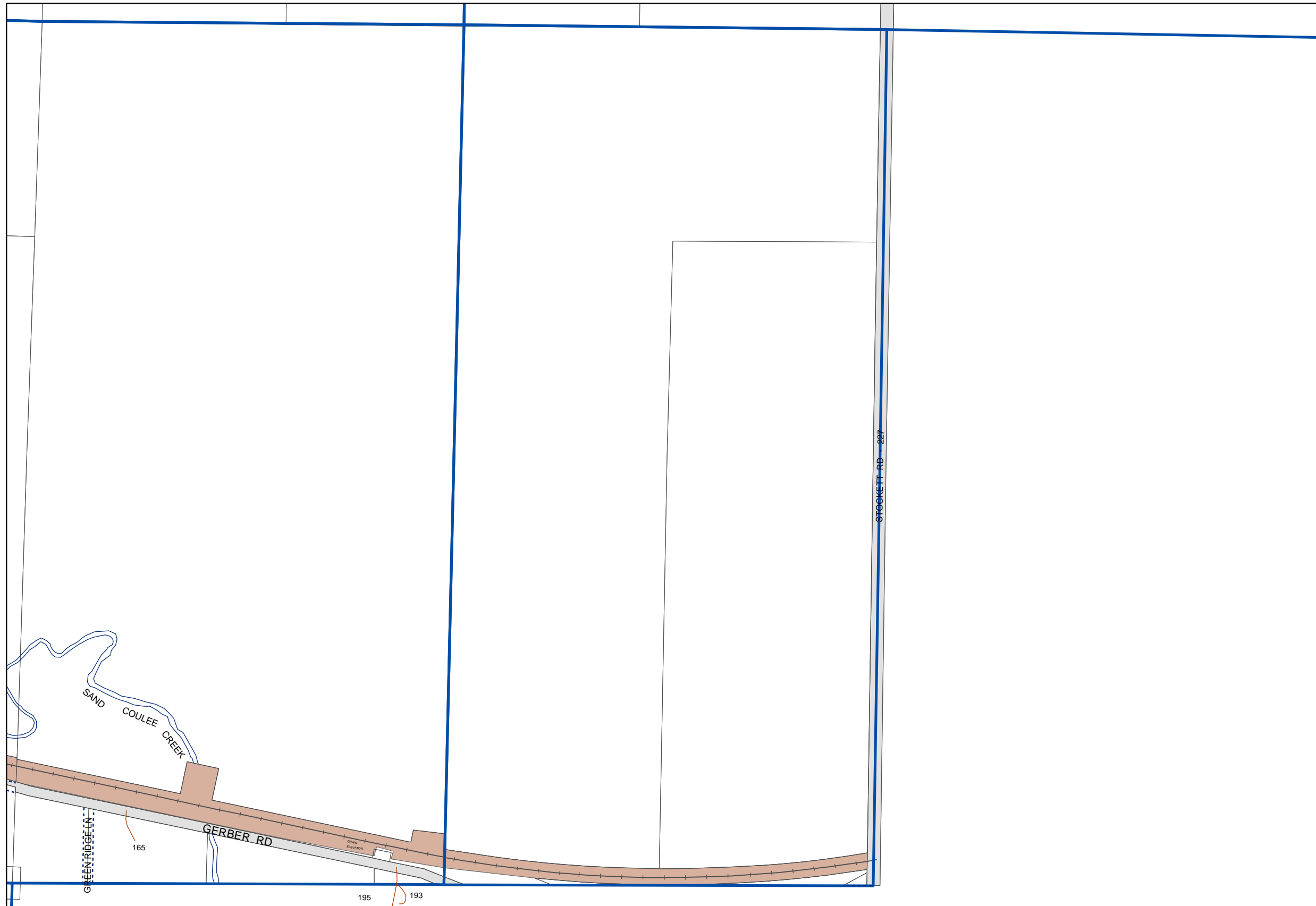
I-8	J-8	
I-9	J-9	
I-10	J-10	

N

 1 inch equals 644 feet



Updated:
January, 2018

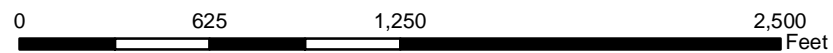


I-9	J-9
I-10	J-10
I-11	

The table shows a grid of sections. The section labeled 'J-10' is shaded gray, indicating it is the current page's focus. The other sections are labeled I-9, I-10, I-11, and J-9.

N

 1 inch equals 631 feet



Updated:
January, 2018

Page:
J-10